

The background is a vibrant red field decorated with abstract geometric elements. In the top-left, a teal shape curves into the corner. The top-center features a teal semi-circle with a blue circle inside it. The top-right corner is composed of a blue square with a white circle, a red horizontal bar, and a dark blue square with a white circle. The bottom-left has a blue horizontal bar with a white circle and a dark blue square with a white circle. The bottom-right corner is filled with overlapping teal, red, and dark blue semi-circles.




Appendix B5

Landscaping General
Arrangement

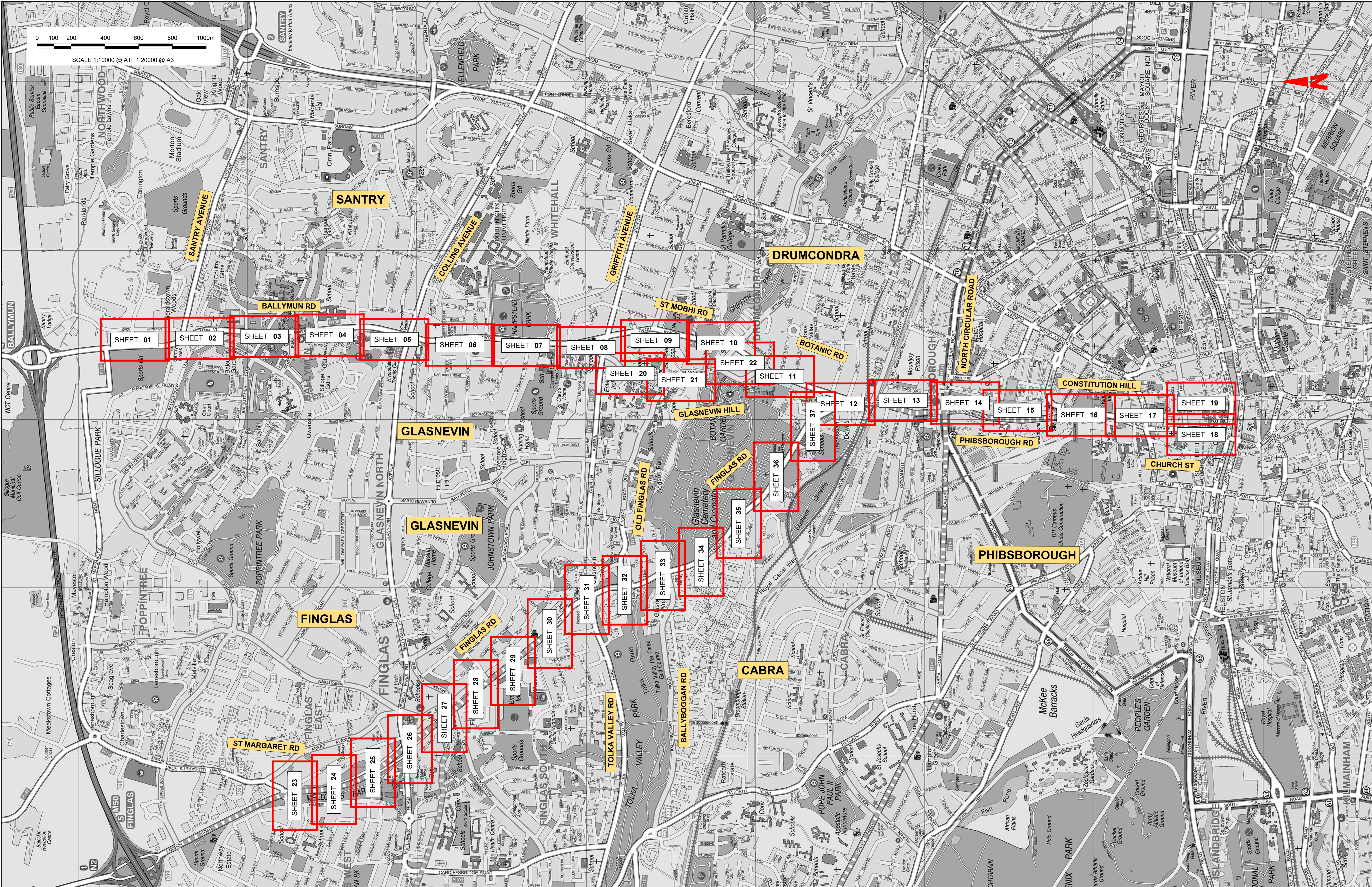


BALLYMUN / FINGLAS TO CITY CENTRE CORE BUS CORRIDOR SCHEME

BALLYMUN / FINGLAS TO CITY CENTRE CORE BUS CORRIDOR SCHEME. LANDSCAPING AND URBAN REALM. DRAWINGS

<p>Disclaimer</p> <p>a. © National Transport Authority (NTA) 2022. This drawing is confidential and the copyright in it is owned by NTA. This drawing must not be either loaned, copied or otherwise reproduced in whole or in part or used for any purpose without the prior permission of NTA.</p> <p>b. This drawing is to be used for the design element identified in the title block. Other information shown is to be considered indicative only. The drawing is to be read in conjunction with all other relevant design drawings.</p> <p>c. D.S. data used for plans are printed under © Ordnance Survey Ireland Government of Ireland. All rights reserved. Licence Number 2022/035. NMA, 180 National Transport Authority. All elevations are in metres and relate to OSI Geoid Model (OSGM15) Mean Head. All Co-ordinates are in Irish</p> <p>d. Transverse Mercator Grid (ITM) as defined by OSI active local GPS station</p> <p>e. The information contained herein has been provided by the NTA but does not purport to be comprehensive or final. Recipients should not rely on the information. Neither the NTA nor its directors, officers, employees, agents, stakeholders or advisers make representation or warranty as to, or accept any liability or responsibility in relation to, the adequacy, accuracy, completeness or completeness of the information provided as part of this document or any matter on which the information is based (including but not limited to loss drawing and the position of the apparatus. The information contained herein does not purport to be comprehensive or final as the apparatus is subject to change and/or superseded. Recipients should not rely on this information. Any liabilities are hereby expressly disclaimed.</p>								Rev	Date	Drm	Chk'd	App'd	Description	Client		Engineering Designer		Programme Title	
						M01	13/05/2022	SSJ	EFD	SMG	 Údárás Náisiúnta Iompair National Transport Authority		 JROD TYPESA		BUSCONNECTS DUBLIN CORE BUS CORRIDORS INFRASTRUCTURE WORKS				
						Date		Scale		Drawn		Checked		Approved					
						13/05/2022		N/A @ A1		SSJ		EFD		SMG					
						Project Code		Originator Code		QMS Code		Drawing File Name							
						BCIDD		ROT				BCIDD-ROT-ENV_IX-0304_XX_00-DR-LL-0001							
												Sheet Number		Status					
												1 of 1		A					
														Rev					
														M01					

DO NOT SCALE USE FIGURED DIMENSIONS ONLY



Disclaimer


a. © National Transport Authority (NTA) 2022. This drawing is confidential and the copyright in it is owned by NTA. This drawing must not be either loaned, copied or otherwise reproduced in whole or in part or used for any purpose without the prior permission of NTA.

b. This drawing is to be used for the design element identified in the titleblock. Other information shown is to be considered indicative only. The drawing is to be read in conjunction with all other relevant design drawings.

c. O.S. data used for plans are printed under © Ordnance Survey Ireland Government of Ireland. All rights reserved. Licence Number 2022/OSI_NMA_180 National Transport Authority. All elevations are in metres and relate to OSI Geoid Model (OSGM15) Mean Head. All Co-ordinates are in Irish Transverse Mercator Grid (ITM) as defined by OSI active local GPS station.

d. Information concerning the position of apparatus shown on this drawing is based on drawings submitted by the utility owners and/or the utility works contractor, whilst every care has been taken in the preparation of this drawing, positions should be taken as approximate and are intended for general guidance only and no representation is made by the NTA as to the accuracy, completeness, sufficiency or otherwise of this drawing and the position of the apparatus. The information contained herein does not purport to be comprehensive or final as the apparatus is subject to being altered and/or superseded. Recipients should not rely on this information. Any liabilities are hereby expressly disclaimed.


e. The information contained herein has been provided by the NTA but does not purport to be comprehensive or final. Recipients should not rely on the information. Neither the NTA nor any of its directors, officers, employees, agents, stakeholders or advisers make any representation or warranty as to, or accept any liability or responsibility in relation to, the adequacy, accuracy, reasonableness or completeness of the information provided as part of this document or any matter on which the information is based (including but not limited to loss or damage arising as a result of reliance by recipients on the information or any part of it). Any liabilities are hereby expressly disclaimed.



Project Ireland 2040
Building Ireland's Future

Rev	Date	Drm	Chk'd	App'd	Description
M01	13/05/2022	SSJ	EFD	SMG	ISSUE FOR PHASE 4: PLANNING

Client



Údaráis Náisiúnta Iompair
National Transport Authority

Engineering Designer



Irod
TYPSPA

Programme Title

BUSCONNECTS DUBLIN
CORE BUS CORRIDORS INFRASTRUCTURE WORKS

Drawing Title

BALLYMUN / FINGLAS TO CITY CENTRE CORE BUS CORRIDOR SCHEME
LANDSCAPING AND URBAN REALM
KEYPLAN

Date
13/05/2022

Scale
1:10000 @ A1
1:20000 @ A3

Drawn
SSJ

Checked
EFD

Approved
SMG

Project Code
BCIDD

Originator Code
ROT

QMS Code

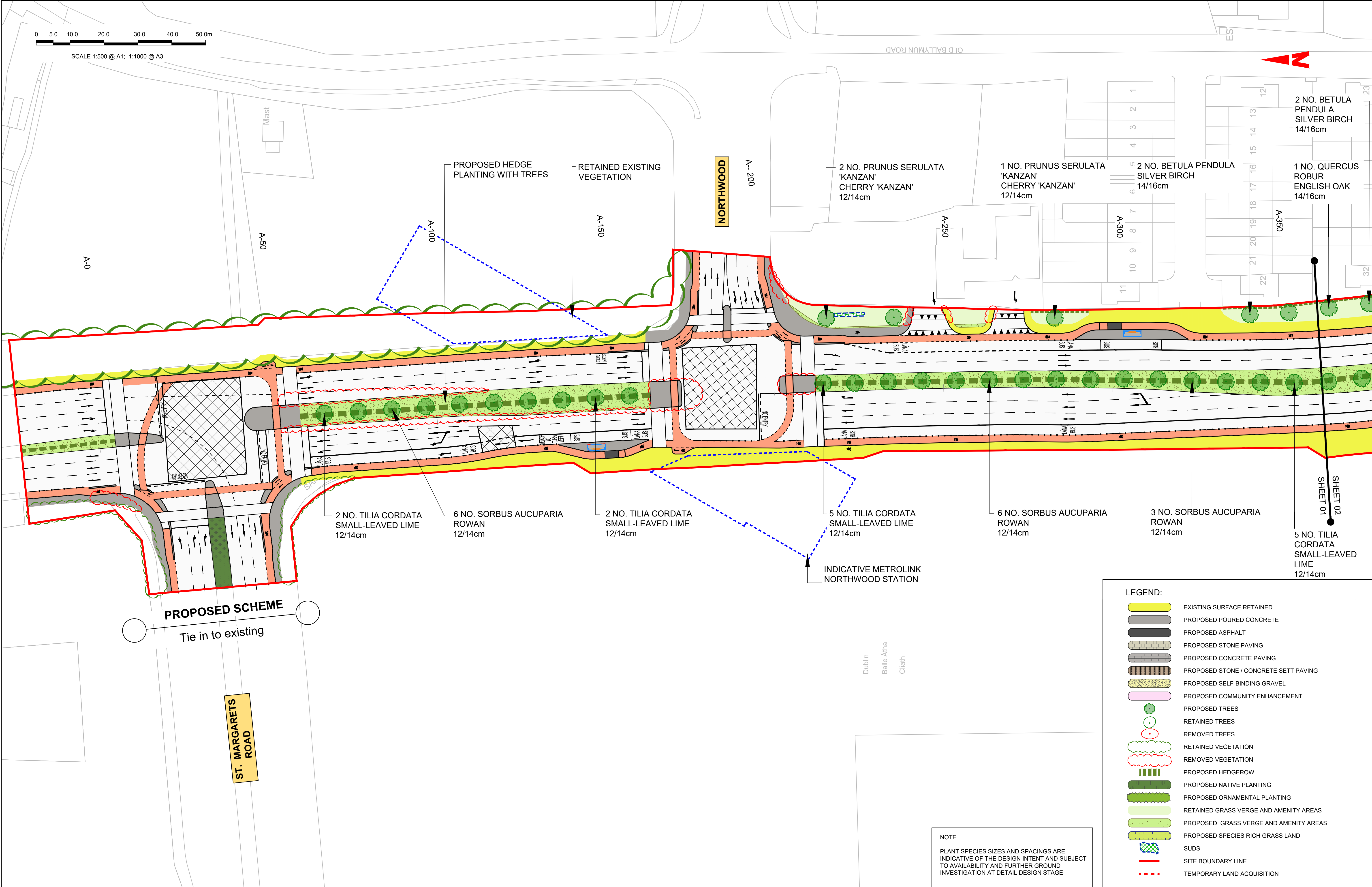
Drawing File Name
BCIDD-ROT-ENV_KP-0304_XX_00-DR-LL-0001

Sheet Number
01 of 01

Status
A

Rev
M01

DO NOT SCALE USE FIGURED DIMENSIONS ONLY



Disclaimer

a. © National Transport Authority (NTA) 2022. This drawing is confidential and the copyright in it is owned by NTA. This drawing must not be either loaned, copied or otherwise reproduced in whole or in part or used for any purpose without the prior permission of NTA.

b. This drawing is to be used for the design element identified in the titlebox. Other information shown is to be considered indicative only. The drawing is to be read in conjunction with all other relevant design drawings.

c. O.S. data used for plans are printed under © Ordnance Survey Ireland Government of Ireland. All rights reserved. Licence Number 2022/OSI_NMA_180 National Transport Authority. All elevations are in metres and relate to OSI Geoid Model (OSGM15) Malin Head. All Co-ordinates are in Irish Transverse Mercator Grid (ITM) as defined by OSI active local GPS station.

d.

e. The information contained herein has been provided by the NTA but does not purport to be comprehensive or final. Recipients should not rely on the information. Neither the NTA nor any of its directors, officers, employees, agents, stakeholders or advisers make any representation or warranty as to, or accept any liability or responsibility in relation to, the adequacy, accuracy, reasonableness or completeness of the information provided as part of this document or any matter on which the information is based (including but not limited to loss or damage arising as a result of reliance by recipients on the information or any part of it). Any liabilities are hereby expressly disclaimed.

Project Ireland 2040

Building Ireland's Future

Rev	Date	Dwn	Chk'd	App'd	Description
M01	13/05/2022	SSJ	EFD	SMG	ISSUE FOR PHASE 4: PLANNING

Client

NTA
Údarás Náisiúnta Iompair
National Transport Authority

Engineering Designer

PROD
RÓDRAH & D'ONOFAN
TYPSA

Programme Title

BUSCONNECTS DUBLIN
CORE BUS CORRIDORS INFRASTRUCTURE WORKS

Drawing Title

BALLYMUN / FINGLAS TO CITY CENTRE CORE BUS CORRIDOR SCHEME
LANDSCAPING AND URBAN REALM

Drawing File Name

BCIDD-ROT-ENV_LA-0304_XX_00-DR-LL-0001

Sheet Number

01 of 37

Status

A

Rev

M01

Date

13/05/2022

Scale

1:500 @ A1
1:1000 @ A3

Drawn

SSJ

Checked

EFD

Approved

SMG

Project Code

BCIDD

Originator Code

ROT

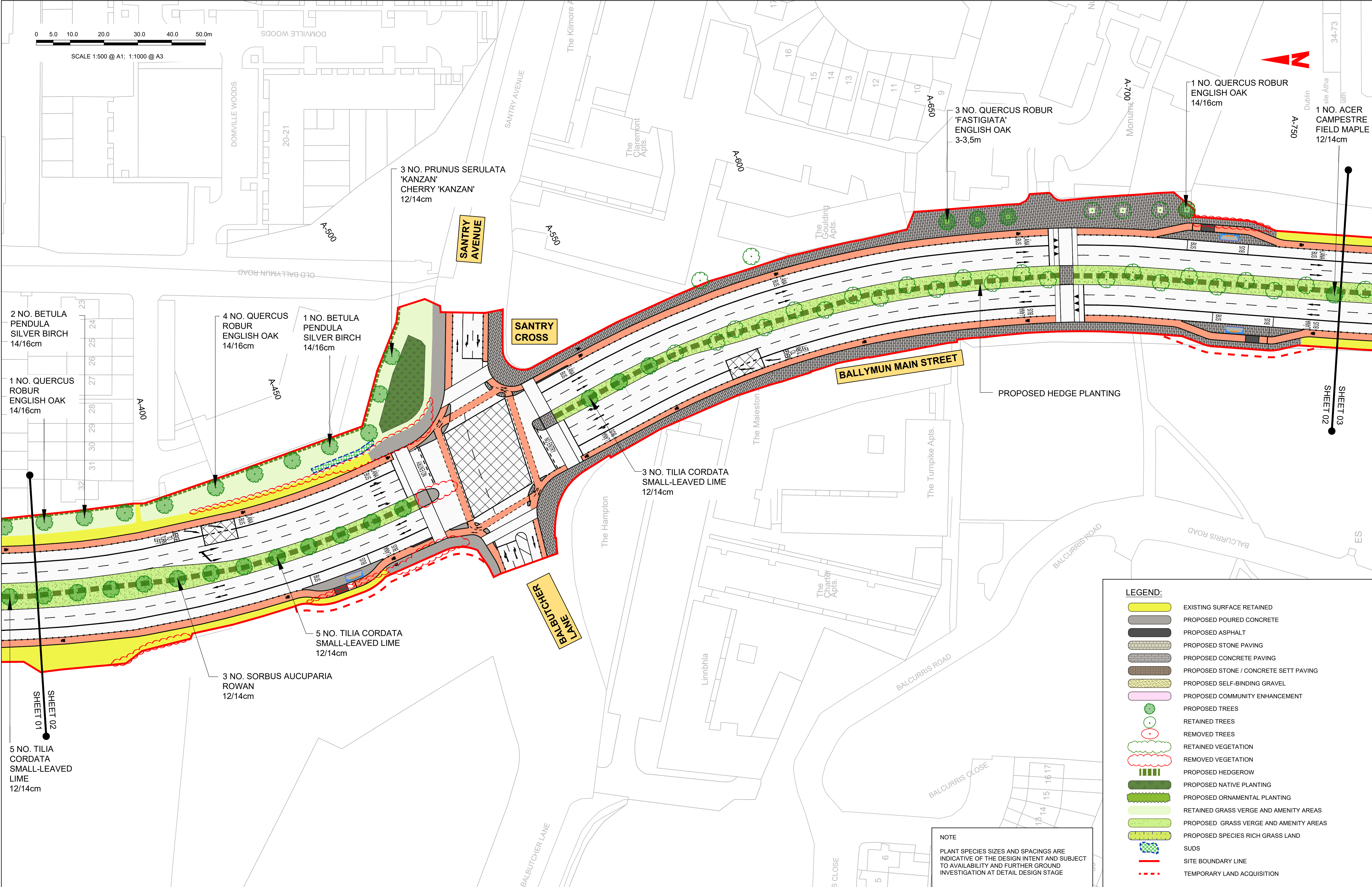
QMS Code

NOTE

PLANT SPECIES SIZES AND SPACINGS ARE INDICATIVE OF THE DESIGN INTENT AND SUBJECT TO AVAILABILITY AND FURTHER GROUND INVESTIGATION AT DETAIL DESIGN STAGE

LEGEND:

- EXISTING SURFACE RETAINED
- PROPOSED POURED CONCRETE
- PROPOSED ASPHALT
- PROPOSED STONE PAVING
- PROPOSED CONCRETE PAVING
- PROPOSED STONE / CONCRETE SETT PAVING
- PROPOSED SELF-BINDING GRAVEL
- PROPOSED COMMUNITY ENHANCEMENT
- PROPOSED TREES
- RETAINED TREES
- REMOVED TREES
- RETAINED VEGETATION
- REMOVED VEGETATION
- PROPOSED HEDGEROW
- PROPOSED NATIVE PLANTING
- PROPOSED ORNAMENTAL PLANTING
- RETAINED GRASS VERGE AND AMENITY AREAS
- PROPOSED GRASS VERGE AND AMENITY AREAS
- PROPOSED SPECIES RICH GRASS LAND
- SUDS
- SITE BOUNDARY LINE
- TEMPORARY LAND ACQUISITION



Disclaimer

a. © National Transport Authority (NTA) 2022. This drawing is confidential and the copyright in it is owned by NTA. This drawing must not be either loaned, copied or otherwise reproduced in whole or in part or used for any purpose without the prior permission of NTA.

b. This drawing is to be used for the design element identified in the titlebox. Other information shown is to be considered indicative only. The drawing is to be read in conjunction with all other relevant design drawings.

c. O.S. data used for plans are printed under © Ordnance Survey Ireland Government of Ireland. All rights reserved. Licence Number 2022/OSI_NMA_180 National Transport Authority. All elevations are in metres and relate to OSI Geoid Model (OSGM15) Mean Head. All Co-ordinates are in Irish Transverse Mercator Grid (ITM) as defined by OSI active local GPS station.

d. Information concerning the position of apparatus shown on this drawing is based on drawings supplied by the utility owners and/or the utility works contractor, whilst every care has been taken in the preparation of this drawing, positions should be taken as approximate and are intended for general guidance only and no representation is made by the NTA as to the accuracy, completeness, sufficiency or otherwise of this drawing and the position of the apparatus. The information contained herein does not purport to be comprehensive or final as the apparatus is subject to being altered and/or superseded. Recipients should not rely on this information. Any liabilities are hereby expressly disclaimed.

e. The information contained herein has been provided by the NTA but does not purport to be comprehensive or final. Recipients should not rely on the information. Neither the NTA nor any of its directors, officers, employees, agents, stakeholders or advisers make any representation or warranty as to, or accept any liability or responsibility in relation to, the adequacy, accuracy, reasonableness or completeness of the information provided as part of this document or any matter on which the information is based (including but not limited to loss or damage arising as a result of reliance by recipients on the information or any part of it). Any liabilities are hereby expressly disclaimed.

Project Ireland 2040

Building Ireland's Future

Rev	Date	Dwn	Chk'd	App'd	Description
M01	13/05/2022	SSJ	EFD	SMG	ISSUE FOR PHASE 4: PLANNING

Client

NTA
Údarás Náisiúnta Iompair
National Transport Authority

Engineering Designer

PROD
RÓDRAÍO BÓ DONDRAH
TYPASA

Programme Title

BUSCONNECTS DUBLIN
CORE BUS CORRIDORS INFRASTRUCTURE WORKS

Drawing Title

BALLYMUN / FINGLAS TO CITY CENTRE CORE BUS CORRIDOR SCHEME
LANDSCAPING AND URBAN REALM

Drawing File Name

BCIDD-ROT-ENV_LA-0304_XX_00-DR-LL-0002

Sheet Number

02 of 37

Status

A

Rev

M01

Date

13/05/2022

Scale

1:500 @ A1
1:1000 @ A3

Drawn

SSJ

Checked

EFD

Approved

SMG

Project Code

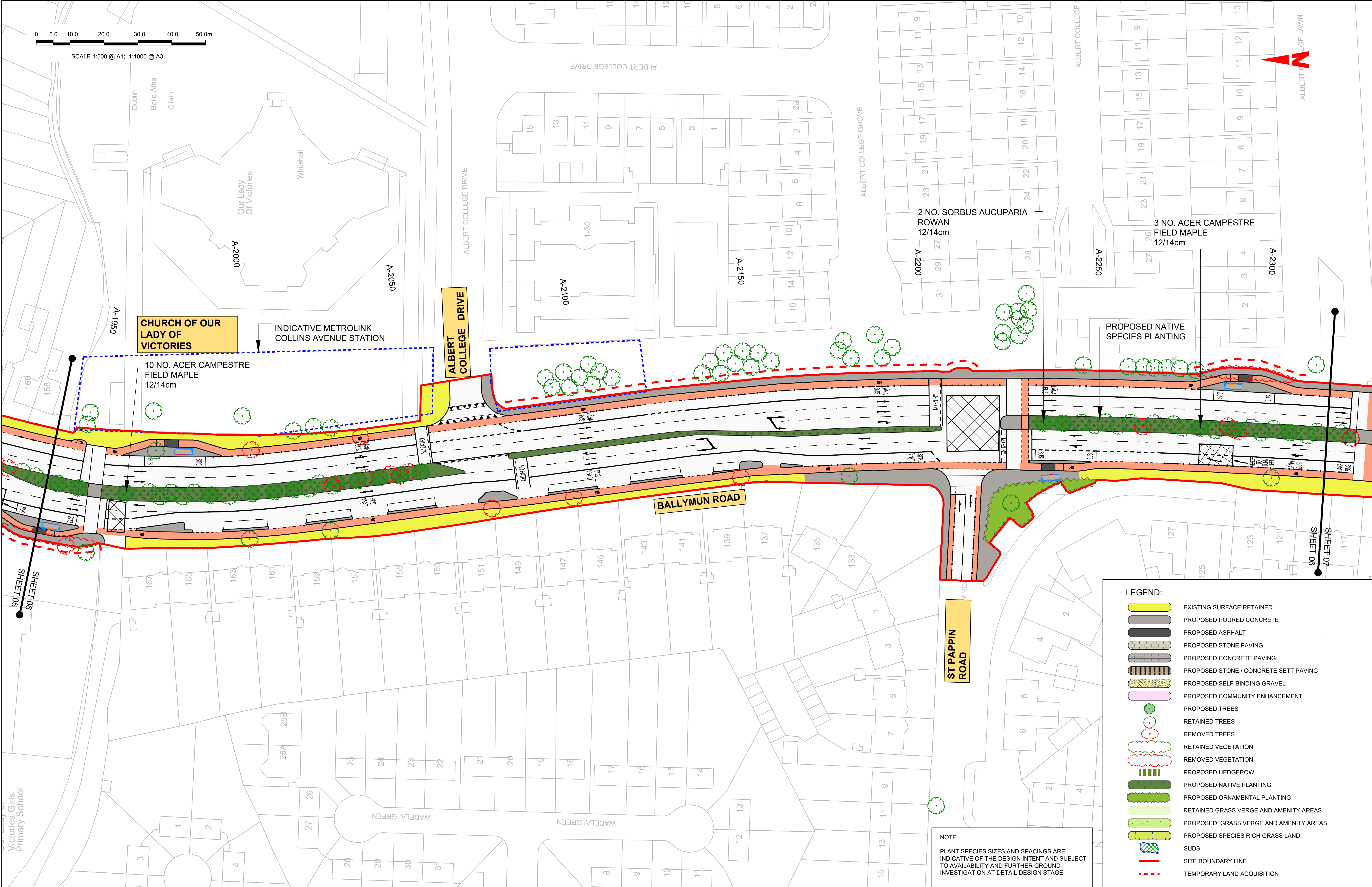
BCIDD

Originator Code

ROT

QMS Code

DO NOT SCALE USE FIGURED DIMENSIONS ONLY



Disclaimer

a. © National Transport Authority (NTA) 2022. This drawing is confidential and the copyright in it is owned by NTA. This drawing must not be either loaned, copied or otherwise reproduced in whole or in part or used for any purpose without the prior permission of NTA.

b. This drawing is to be used for the design element identified in the titlebox. Other information shown is to be considered indicative only. The drawing is to be read in conjunction with all other relevant design drawings.

c. O.S. data used for plans are printed under © Ordnance Survey Ireland Government of Ireland. All rights reserved. Licence Number 2022/OSI_NMA_180 National Transport Authority. All elevations are in metres and relate to OSI Geoid Model (OSGM15) Malin Head. All Co-ordinates are in Irish

Transverse Mercator Grid (ITM) as defined by OSI active local GPS station.

d. Information concerning the position of apparatus shown on this drawing is based on drawings supplied by the utility owners and/or the utility works contractor, whilst every care has been taken in the preparation of this drawing, positions should be taken as approximate and are intended for general guidance only and no representation is made by the NTA as to the accuracy, completeness, sufficiency or otherwise of this drawing and the position of the apparatus. The information contained herein does not purport to be comprehensive or final as the apparatus is subject to being altered and/or superceded. Recipients should not rely on this information. Any liabilities are hereby expressly disclaimed.

e. The information contained herein has been provided by the NTA but does not purport to be comprehensive or final. Recipients should not rely on the information. Neither the NTA nor any of its directors, officers, employees, agents, stakeholders or advisers make any representation or warranty as to, or accept any liability or responsibility in relation to, the adequacy, accuracy, reasonableness or completeness of the information provided as part of this document or any matter on which the information is based (including but not limited to loss or damage arising as a result of reliance by recipients on the information or any part of it). Any liabilities are hereby expressly disclaimed.

Rev	Date	Dwn	Chk'd	App'd	Description
M01	13/05/2022	SSJ	EFD	SMG	ISSUE FOR PHASE 4: PLANNING

Building Ireland's Future

Client

Údarás Náisiúnta Iompair
National Transport Authority

Engineering Designer

ROAD & RAILWAY
TYPASA

Date	13/05/2022	Scale	1:500 @ A1 1:1000 @ A3	Drawn	SSJ	Checked	EFD	Approved	SMG
Project Code	BCIDD	Originator Code	ROT	QMS Code					

Programme Title

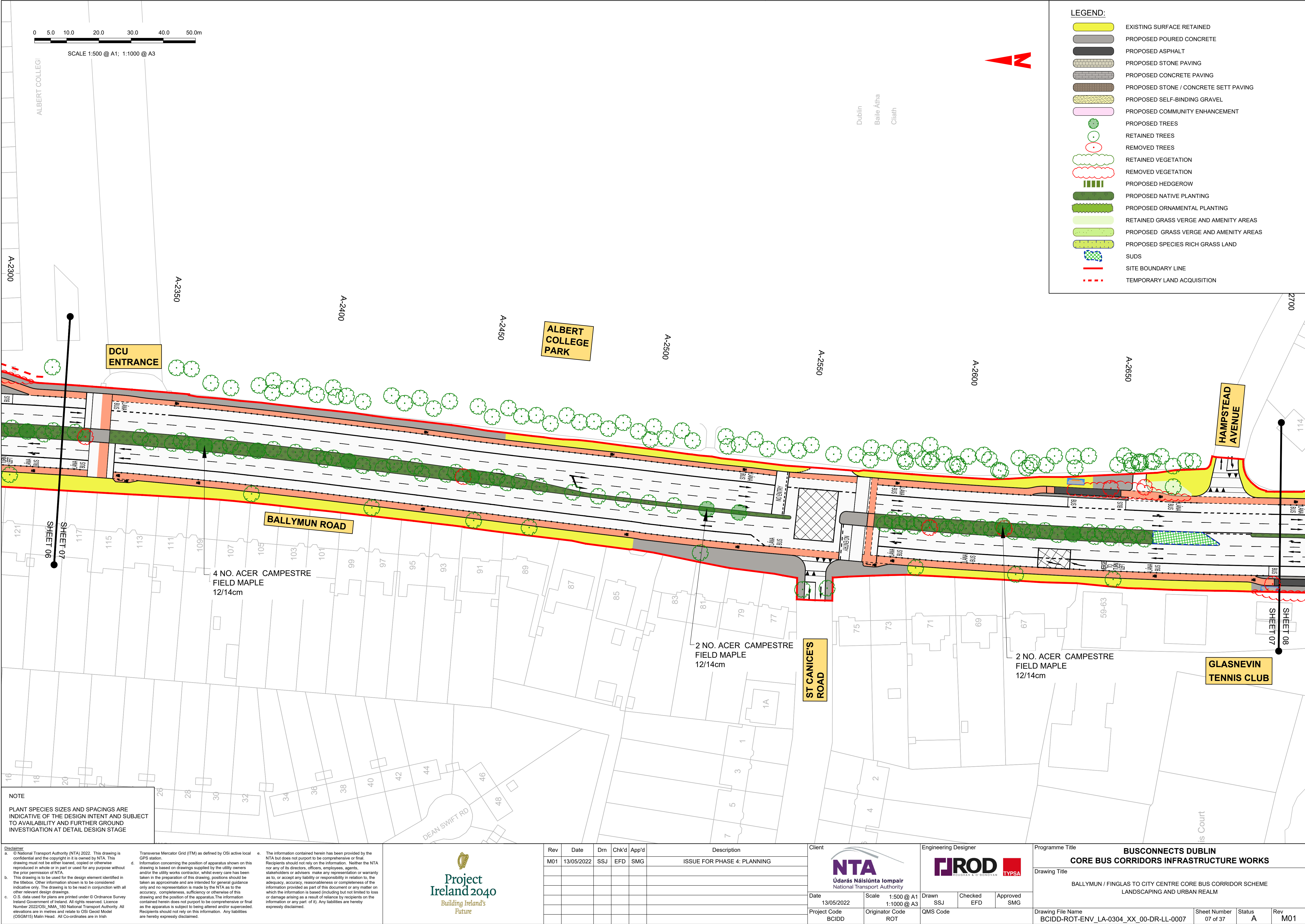
**BUSCONNECTS DUBLIN
CORE BUS CORRIDORS INFRASTRUCTURE WORKS**

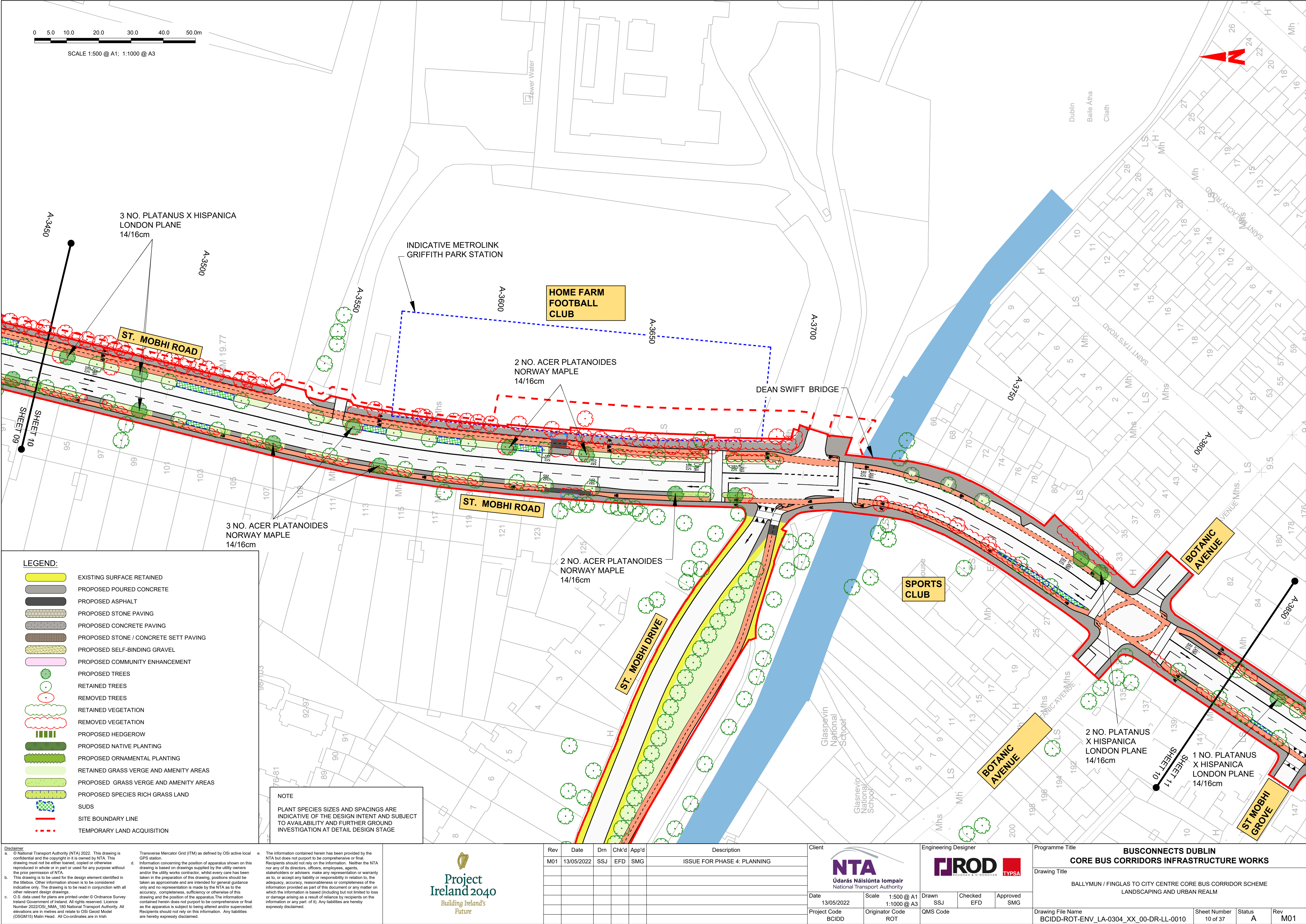
Drawing Title

BALLYMUN / FINGLAS TO CITY CENTRE CORE BUS CORRIDOR SCHEME
LANDSCAPING AND URBAN REALM

Drawing File Name	BCIDD-ROT-ENV_LA-0304_XX_00-DR-LL-0006	Sheet Number	06 of 37	Status	A	Rev	M01
-------------------	--	--------------	----------	--------	---	-----	-----

DO NOT SCALE USE FIGURED DIMENSIONS ONLY





Disclaimer

a. © National Transport Authority (NTA) 2022. This drawing is confidential and the copyright in it is owned by NTA. This drawing must not be either loaned, copied or otherwise reproduced in whole or in part or used for any purpose without the prior permission of NTA.

b. This drawing is to be used for the design element identified in the titleblock. Other information shown is to be considered indicative only. The drawing is to be read in conjunction with all other relevant design drawings.

c. O.S. data used for plans are printed under © Ordnance Survey Ireland Government of Ireland. All rights reserved. Licence Number 2022/OSI_NMA_180 National Transport Authority. All elevations are in metres and relate to OSI Geoid Model (OSGM15) Mean Head. All Co-ordinates are in Irish Transverse Mercator Grid (ITM) as defined by OSI active local GPS station.

d. Information concerning the position of apparatus shown on this drawing is based on drawings supplied by the utility owners and/or the utility works contractor, whilst every care has been taken in the preparation of this drawing, positions should be taken as approximate and are intended for general guidance only and no representation is made by the NTA as to the accuracy, completeness, sufficiency or otherwise of this drawing and the position of the apparatus. The information contained herein does not purport to be comprehensive or final as the apparatus is subject to being altered and/or superceded. Recipients should not rely on this information. Any liabilities are hereby expressly disclaimed.

e. The information contained herein has been provided by the NTA but does not purport to be comprehensive or final. Recipients should not rely on the information. Neither the NTA nor any of its directors, officers, employees, agents, stakeholders or advisers make any representation or warranty as to, or accept any liability or responsibility in relation to, the adequacy, accuracy, reasonableness or completeness of the information provided as part of this document or any matter on which the information is based (including but not limited to loss or damage arising as a result of reliance by recipients on the information or any part of it). Any liabilities are hereby expressly disclaimed.

Project Ireland 2040

Building Ireland's Future

Rev	Date	Dwn	Chk'd	App'd	Description
M01	13/05/2022	SSJ	EFD	SMG	ISSUE FOR PHASE 4: PLANNING

Client

NTA

Údarás Náisiúnta Iompair

National Transport Authority

Engineering Designer

IROD

RODNEY & O'DONNAN

TPSA

Programme Title

BUSCONNECTS DUBLIN

CORE BUS CORRIDORS INFRASTRUCTURE WORKS

Drawing Title

BALLYMUN / FINGLAS TO CITY CENTRE CORE BUS CORRIDOR SCHEME

LANDSCAPING AND URBAN REALM

Date

13/05/2022

Scale

1:500 @ A1
1:1000 @ A3

Drawn

SSJ

Checked

EFD

Approved

SMG

Project Code

BCIDD

Originator Code

ROT

QMS Code

Drawing File Name

BCIDD-ROT-ENV_LA-0304_XX_00-DR-LL-0010

Sheet Number

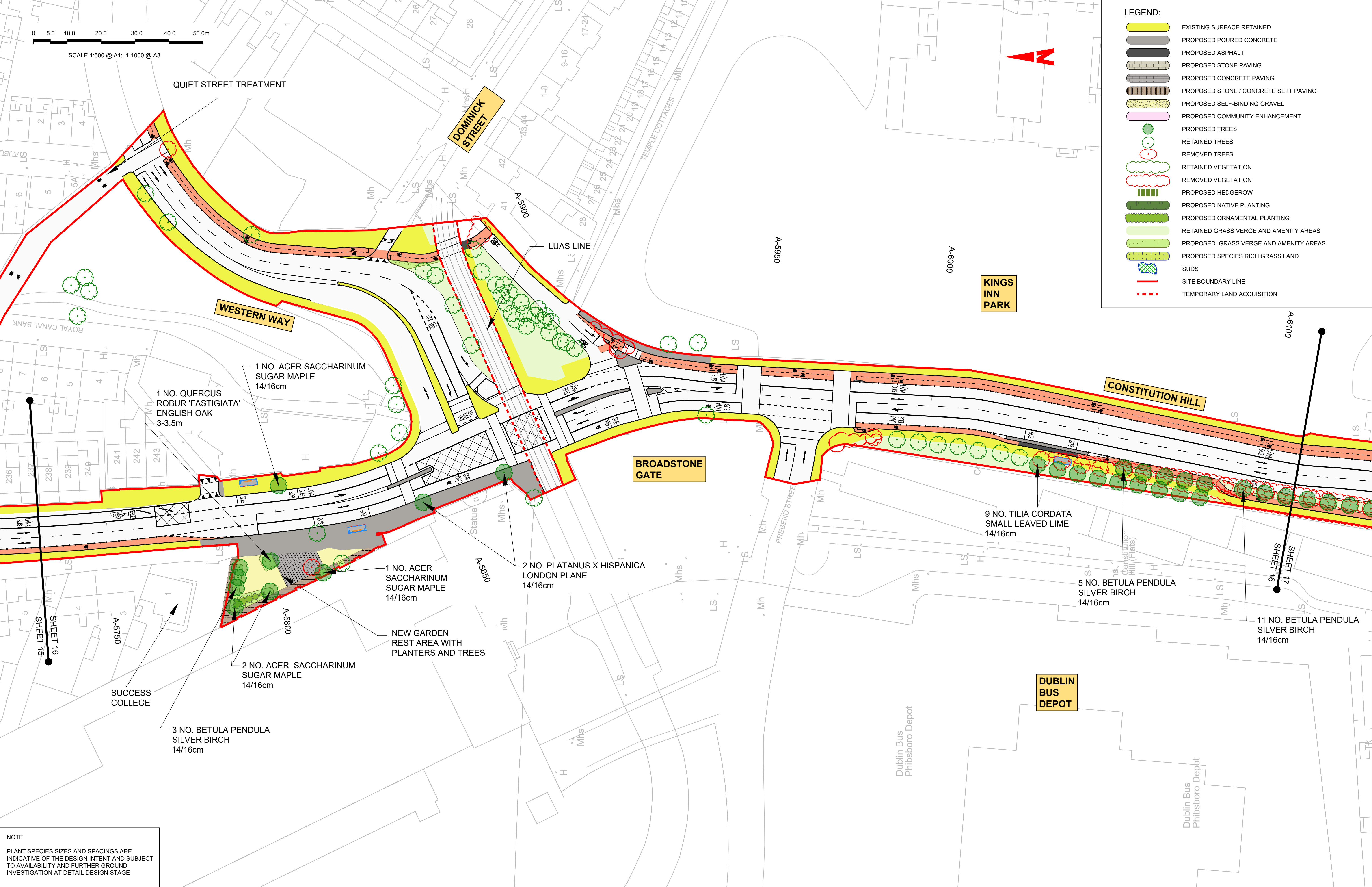
10 of 37

Status

A

Rev

M01



NOTE

PLANT SPECIES SIZES AND SPACINGS ARE INDICATIVE OF THE DESIGN INTENT AND SUBJECT TO AVAILABILITY AND FURTHER GROUND INVESTIGATION AT DETAIL DESIGN STAGE

Disclaimer

a. © National Transport Authority (NTA) 2022. This drawing is confidential and the copyright in it is owned by NTA. This drawing must not be either loaned, copied or otherwise reproduced in whole or in part or used for any purpose without the prior permission of NTA.

b. This drawing is to be used for the design element identified in the titlebox. Other information shown is to be considered indicative only. The drawing is to be read in conjunction with all other relevant design drawings.

c. O.S. data used for plans are printed under © Ordnance Survey Ireland Government of Ireland. All rights reserved. Licence Number 2022/OSI_NMA_180 National Transport Authority. All elevations are in metres and relate to OSI Geoid Model (OSGM15) Malin Head. All Co-ordinates are in Irish Transverse Mercator Grid (ITM) as defined by OSI active local GPS station.

d. Information concerning the position of apparatus shown on this drawing is based on drawings supplied by the utility owners and/or the utility works contractor, whilst every care has been taken in the preparation of this drawing, positions should be taken as approximate and are intended for general guidance only and no representation is made by the NTA as to the accuracy, completeness, sufficiency or otherwise of this drawing and the position of the apparatus. The information contained herein does not purport to be comprehensive or final as the apparatus is subject to being altered and/or superseded. Recipients should not rely on this information. Any liabilities are hereby expressly disclaimed.

e. The information contained herein has been provided by the NTA but does not purport to be comprehensive or final. Recipients should not rely on the information. Neither the NTA nor any of its directors, officers, employees, agents, stakeholders or advisers make any representation or warranty as to, or accept any liability or responsibility in relation to, the adequacy, accuracy, reasonableness or completeness of the information provided as part of this document or any matter on which the information is based (including but not limited to loss or damage arising as a result of reliance by recipients on the information or any part of it). Any liabilities are hereby expressly disclaimed.



Rev	Date	Dwn	Chk'd	App'd	Description
M01	13/05/2022	SSJ	EFD	SMG	ISSUE FOR PHASE 4: PLANNING

Client

NTA
Údarás Náisiúnta Iompair
National Transport Authority

Date 13/05/2022 Scale 1:500 @ A1
1:1000 @ A3

Project Code BCIDD Originator Code ROT

Engineering Designer

IROD
ROADWAY & CONSTRUCTION
TYPESA

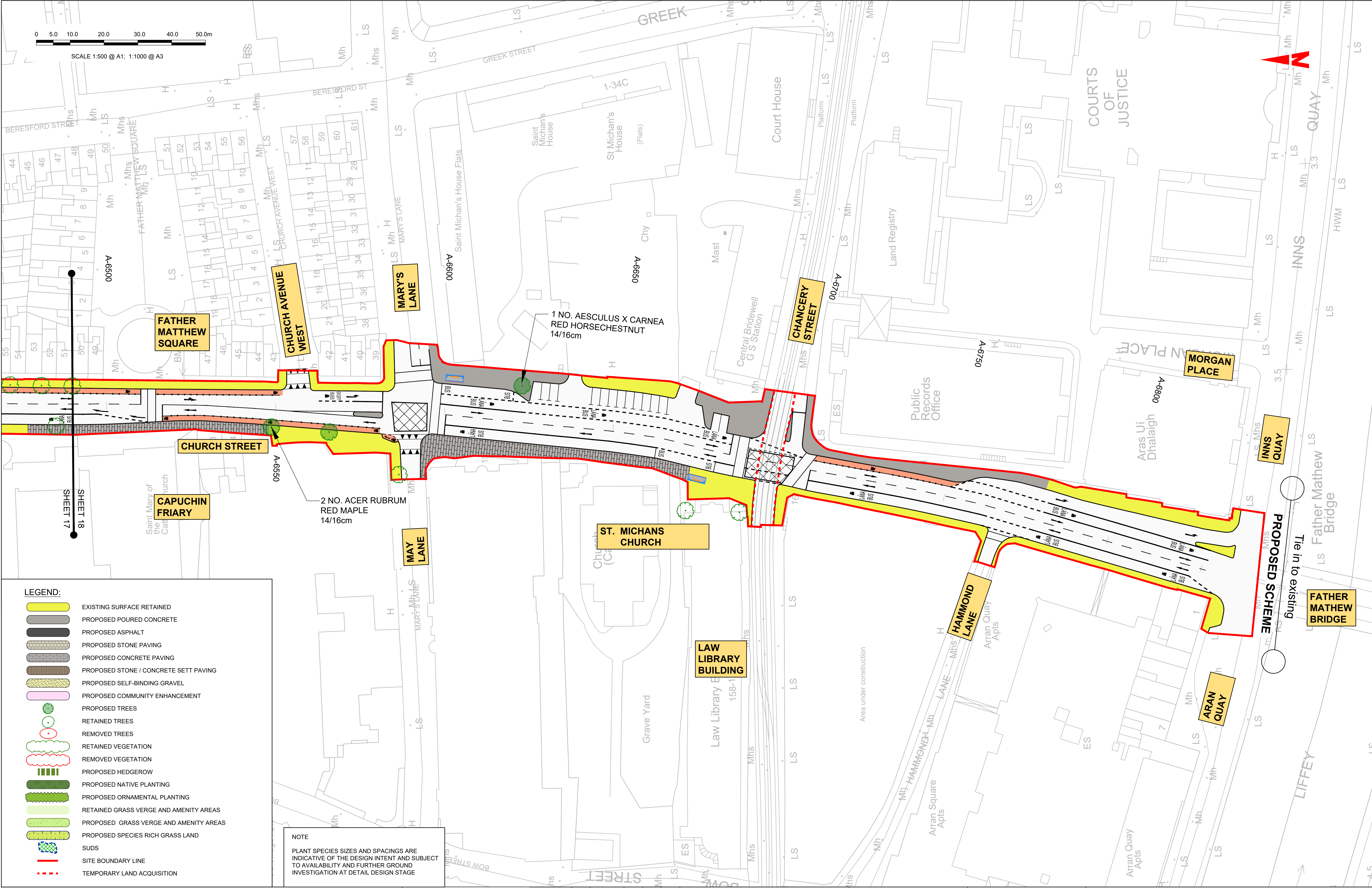
Drawn SSJ Checked EFD Approved SMG

QMS Code

Programme Title **BUSCONNECTS DUBLIN**
CORE BUS CORRIDORS INFRASTRUCTURE WORKS

Drawing Title
BALLYMUN / FINGLAS TO CITY CENTRE CORE BUS CORRIDOR SCHEME
LANDSCAPING AND URBAN REALM

Drawing File Name BCIDD-ROT-ENV_LA-0304_XX_00-DR-LL-0016 Sheet Number 16 of 37 Status A Rev M01



LEGEND:

- EXISTING SURFACE RETAINED
- PROPOSED POURED CONCRETE
- PROPOSED ASPHALT
- PROPOSED STONE PAVING
- PROPOSED CONCRETE PAVING
- PROPOSED STONE / CONCRETE SETT PAVING
- PROPOSED SELF-BINDING GRAVEL
- PROPOSED COMMUNITY ENHANCEMENT
- PROPOSED TREES
- RETAINED TREES
- REMOVED TREES
- RETAINED VEGETATION
- REMOVED VEGETATION
- PROPOSED HEDGEROW
- PROPOSED NATIVE PLANTING
- PROPOSED ORNAMENTAL PLANTING
- RETAINED GRASS VERGE AND AMENITY AREAS
- PROPOSED GRASS VERGE AND AMENITY AREAS
- PROPOSED SPECIES RICH GRASS LAND
- SUDS
- SITE BOUNDARY LINE
- TEMPORARY LAND ACQUISITION

NOTE

PLANT SPECIES SIZES AND SPACINGS ARE INDICATIVE OF THE DESIGN INTENT AND SUBJECT TO AVAILABILITY AND FURTHER GROUND INVESTIGATION AT DETAIL DESIGN STAGE

Project Ireland 2040

Building Ireland's Future

Rev	Date	Dwn	Chk'd	App'd	Description
M01	13/05/2022	SSJ	EFD	SMG	ISSUE FOR PHASE 4: PLANNING

NTA

Údarás Náisiúnta Iompair

National Transport Authority

Date: 13/05/2022

Scale: 1:500 @ A1
1:1000 @ A3

Project Code: BCIDD

Originator Code: ROT

Engineering Designer

PROD

Drawn: SSJ, Checked: EFD, Approved: SMG

QMS Code

Programme Title: **BUSCONNECTS DUBLIN**

CORE BUS CORRIDORS INFRASTRUCTURE WORKS

Drawing Title: BALLYMUN / FINGLAS TO CITY CENTRE CORE BUS CORRIDOR SCHEME LANDSCAPING AND URBAN REALM

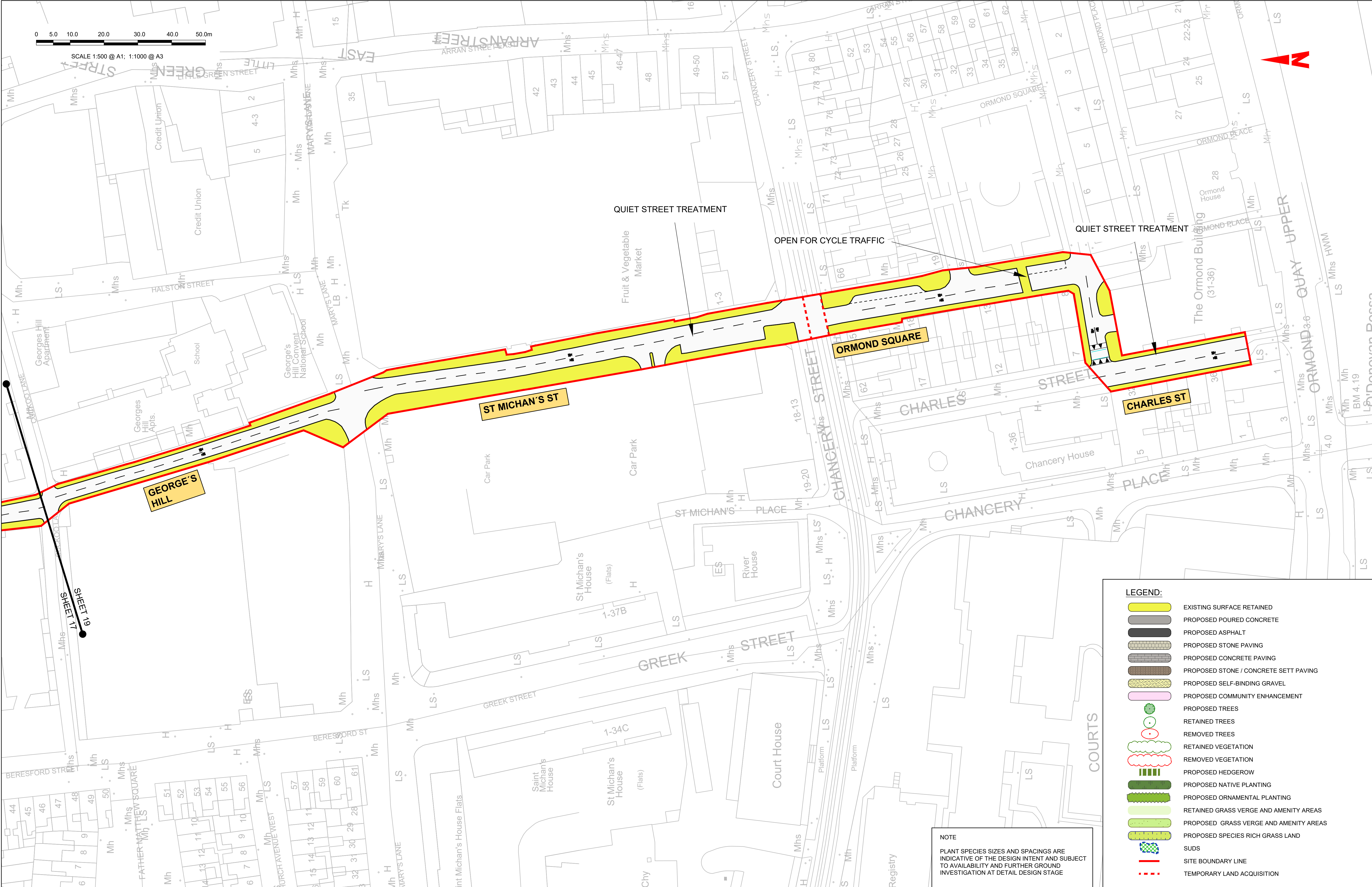
Drawing File Name: BCIDD-ROT-ENV_LA-0304_XX_00-DR-LL-0018

Sheet Number: 18 of 37

Status: A

Rev: M01

DO NOT SCALE USE FIGURED DIMENSIONS ONLY



Disclaimer

a. © National Transport Authority (NTA) 2022. This drawing is confidential and the copyright in it is owned by NTA. This drawing must not be either loaned, copied or otherwise reproduced in whole or in part or used for any purpose without the prior permission of NTA.

b. This drawing is to be used for the design element identified in the titlebox. Other information shown is to be considered indicative only. The drawing is to be read in conjunction with all other relevant design drawings.

c. O.S. data used for plans are printed under © Ordnance Survey Ireland Government of Ireland. All rights reserved. Licence Number 2022/OSI_NMA_180 National Transport Authority. All elevations are in metres and relate to OSI Geoid Model (OSGM15) Mean Head. All Co-ordinates are in Irish Transverse Mercator Grid (ITM) as defined by OSI active local GPS station.

d. Information concerning the position of apparatus shown on this drawing is based on drawings supplied by the utility owners and/or the utility works contractor, whilst every care has been taken in the preparation of this drawing, positions should be taken as approximate and are intended for general guidance only and no representation is made by the NTA as to the accuracy, completeness, sufficiency or otherwise of this drawing and the position of the apparatus. The information contained herein does not purport to be comprehensive or final as the apparatus is subject to being altered and/or superceded. Recipients should not rely on this information. Any liabilities are hereby expressly disclaimed.

e. The information contained herein has been provided by the NTA but does not purport to be comprehensive or final. Recipients should not rely on the information. Neither the NTA nor any of its directors, officers, employees, agents, stakeholders or advisers make any representation or warranty as to, or accept any liability or responsibility in relation to, the adequacy, accuracy, reasonableness or completeness of the information provided as part of this document or any matter on which the information is based (including but not limited to loss or damage arising as a result of reliance by recipients on the information or any part of it). Any liabilities are hereby expressly disclaimed.

Project Ireland 2040

Building Ireland's Future

Rev	Date	Drm	Chk'd	App'd	Description
M01	13/05/2022	SSJ	EFD	SMG	ISSUE FOR PHASE 4: PLANNING

Client

NTA

Údarás Náisiúnta Iompair

National Transport Authority

Engineering Designer

PROD

RODNEY & DONOHUE

TYPSA

Date

13/05/2022

Scale

1:500 @ A1
1:1000 @ A3

Drawn

SSJ

Checked

EFD

Approved

SMG

Project Code

BCIDD

Originator Code

ROT

QMS Code

Programme Title

BUSCONNECTS DUBLIN

CORE BUS CORRIDORS INFRASTRUCTURE WORKS

Drawing Title

BALLYMUN / FINGLAS TO CITY CENTRE CORE BUS CORRIDOR SCHEME

LANDSCAPING AND URBAN REALM

Drawing File Name

BCIDD-ROT-ENV_LA-0304_XX_00-DR-LL-0019

Sheet Number

19 of 37

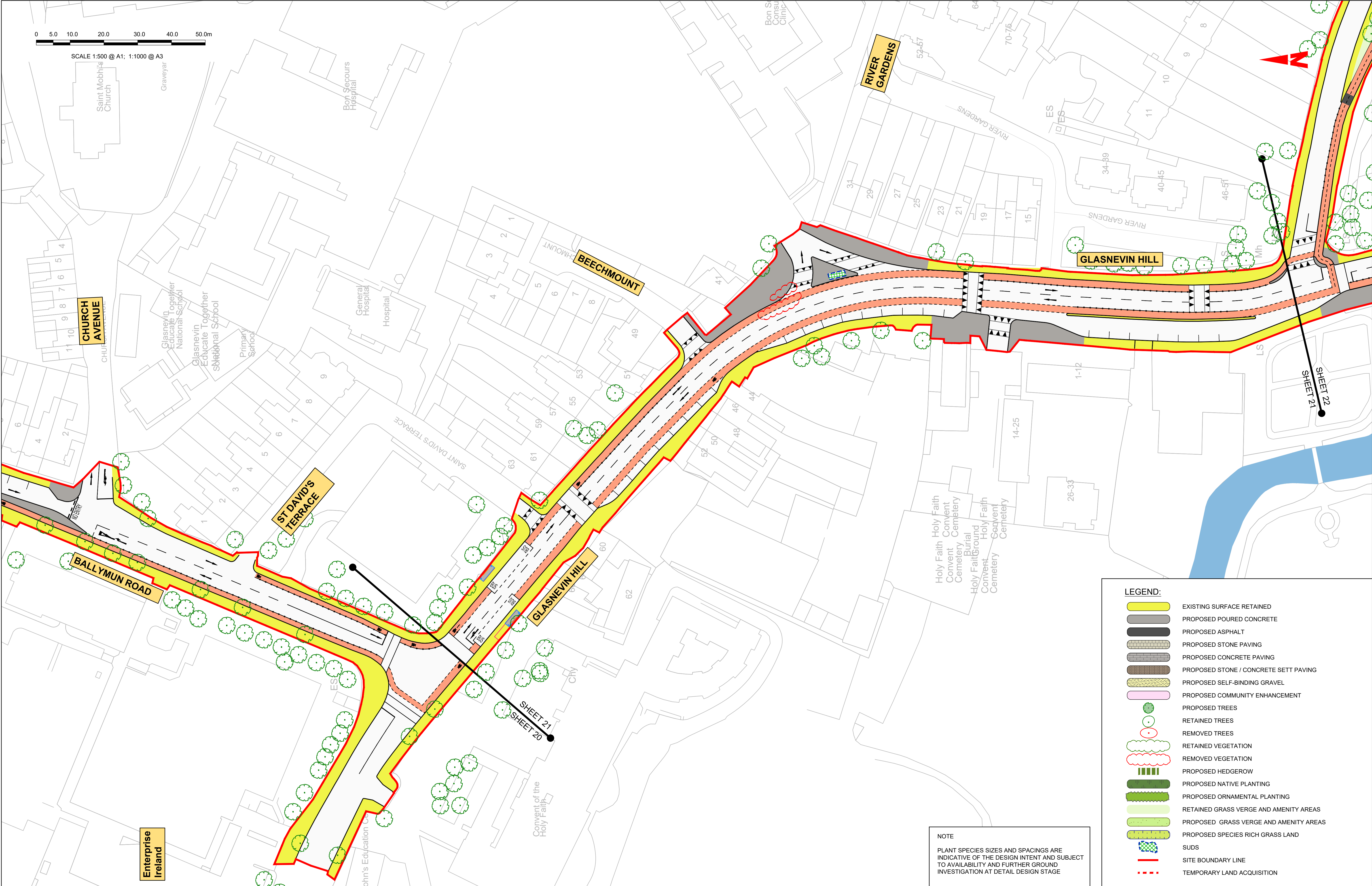
Status

A

Rev

M01

DO NOT SCALE USE FIGURED DIMENSIONS ONLY



Disclaimer
a. © National Transport Authority (NTA) 2022. This drawing is confidential and the copyright in it is owned by NTA. This drawing must not be either loaned, copied or otherwise reproduced in whole or in part or used for any purpose without the prior permission of NTA.
b. This drawing is to be used for the design element identified in the titleblock. Other information shown is to be considered indicative only. The drawing is to be read in conjunction with all other relevant design drawings.
c. O.S. data used for plans are printed under © Ordnance Survey Ireland Government of Ireland. All rights reserved. Licence Number 2022/OSI_NMA_180 National Transport Authority. All elevations are in metres and relate to OSI Geoid Model (OSGM15) Malin Head. All Co-ordinates are in Irish Transverse Mercator Grid (ITM) as defined by OSI active local GPS station.
d. Information concerning the position of apparatus shown on this drawing is based on drawings supplied by the utility owners and/or the utility works contractor, whilst every care has been taken in the preparation of this drawing, positions should be taken as approximate and are intended for general guidance only and no representation is made by the NTA as to the accuracy, completeness, sufficiency or otherwise of this drawing and the position of the apparatus. The information contained herein does not purport to be comprehensive or final as the apparatus is subject to being altered and/or superceded. Recipients should not rely on this information. Any liabilities are hereby expressly disclaimed.
e. The information contained herein has been provided by the NTA but does not purport to be comprehensive or final. Recipients should not rely on the information. Neither the NTA nor any of its directors, officers, employees, agents, stakeholders or advisers make any representation or warranty as to, or accept any liability or responsibility in relation to, the adequacy, accuracy, reasonableness or completeness of the information provided as part of this document or any matter on which the information is based (including but not limited to loss or damage arising as a result of reliance by recipients on the information or any part of it). Any liabilities are hereby expressly disclaimed.

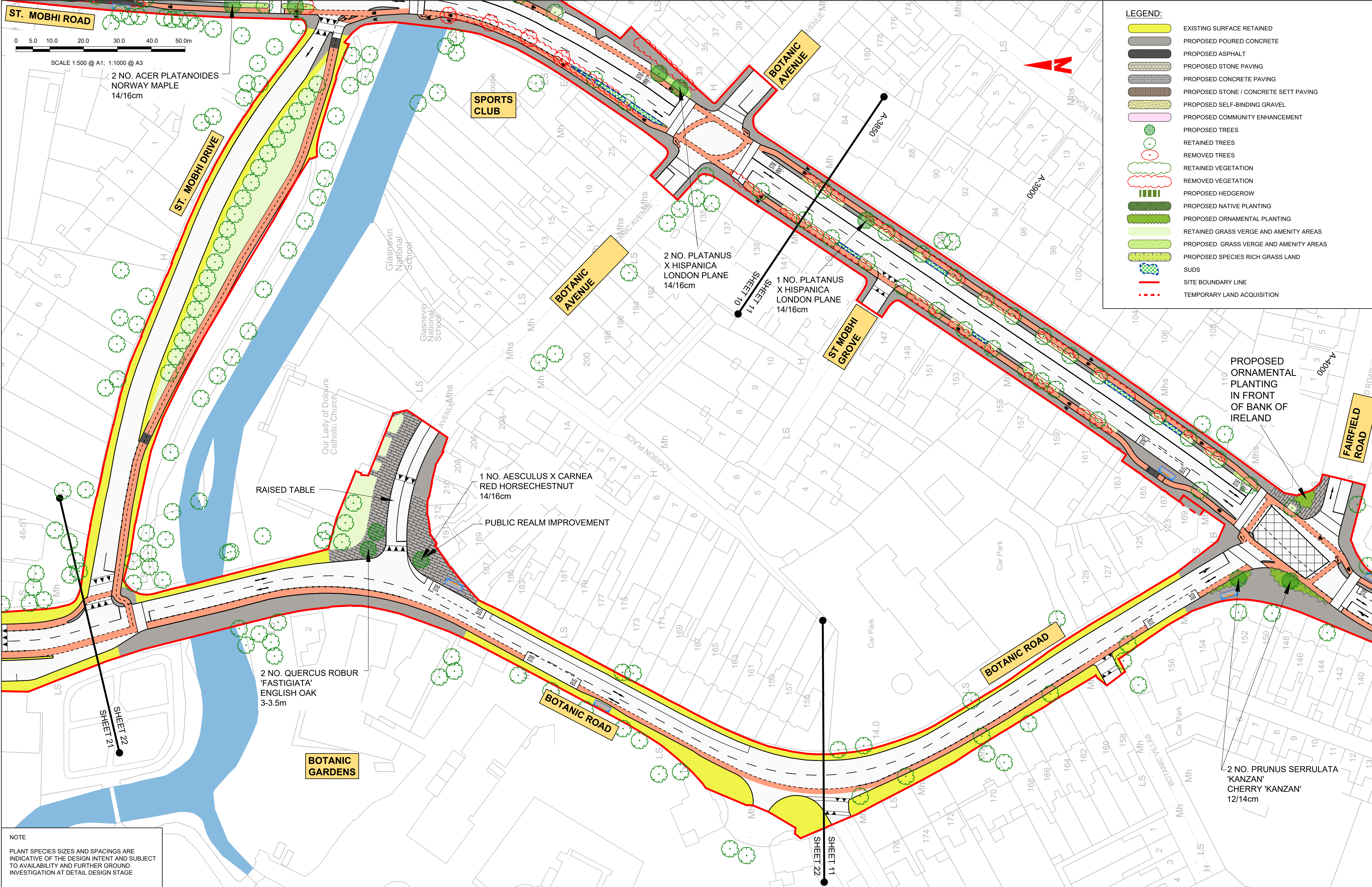
Rev	Date	Dwn	Chk'd	App'd	Description
M01	13/05/2022	SSJ	EFD	SMG	ISSUE FOR PHASE 4: PLANNING

Údarás Náisiúnta Iompair
National Transport Authority

ROADWAY & CONSTRUCTION
TYPSA

Date	13/05/2022	Scale	1:500 @ A1 1:1000 @ A3	Drawn	SSJ	Checked	EFD	Approved	SMG
Project Code	BCIDD	Originator Code	ROT	QMS Code					

Programme Title BUSCONNECTS DUBLIN CORE BUS CORRIDORS INFRASTRUCTURE WORKS			
Drawing Title BALLYMUN / FINGLAS TO CITY CENTRE CORE BUS CORRIDOR SCHEME LANDSCAPING AND URBAN REALM			
Drawing File Name BCIDD-ROT-ENV_LA-0304_XX_00-DR-LL-0021	Sheet Number 21 of 37	Status A	Rev M01



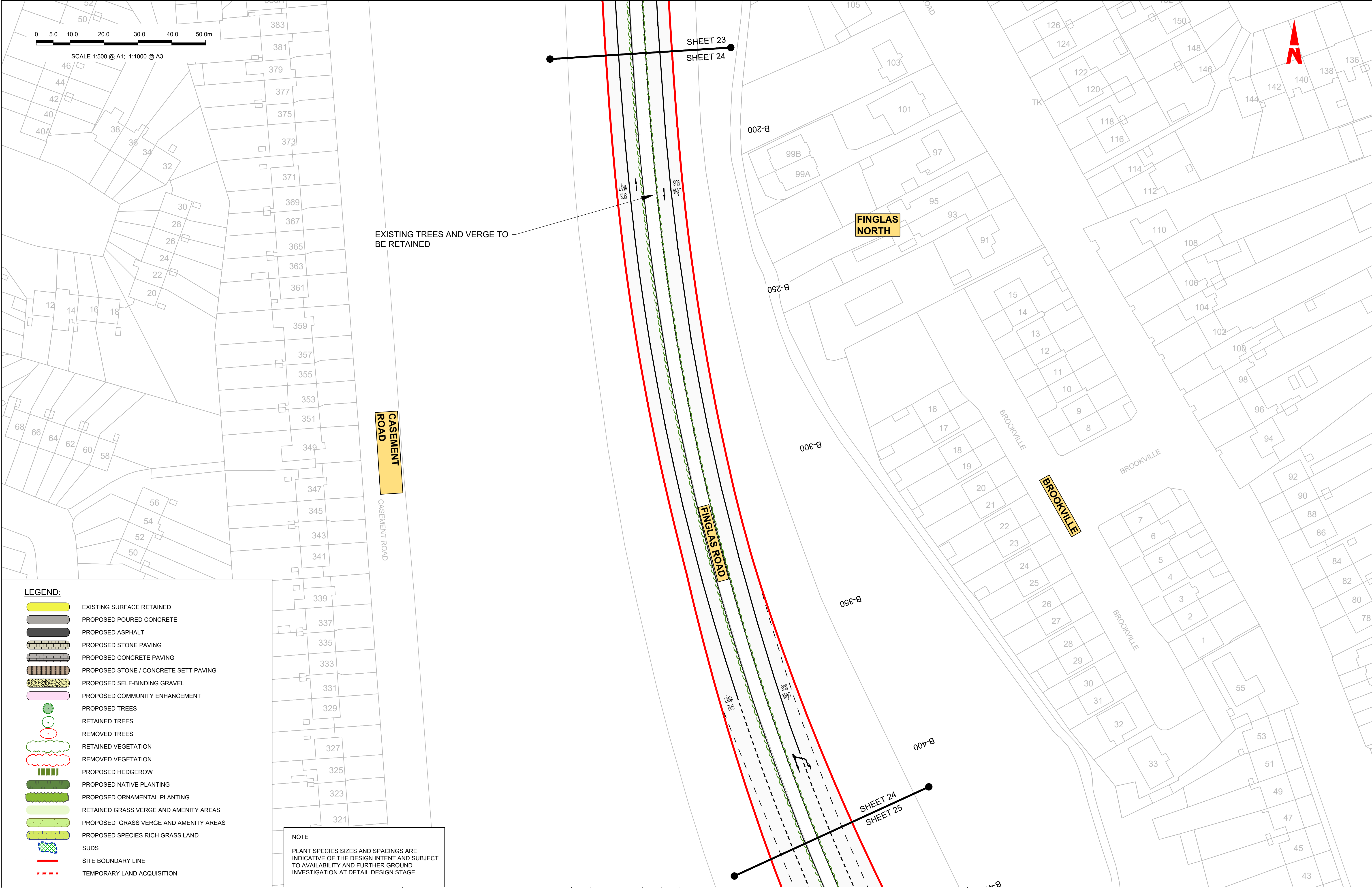
NOTE

PLANT SPECIES SIZES AND SPACINGS ARE INDICATIVE OF THE DESIGN INTENT AND SUBJECT TO AVAILABILITY AND FURTHER GROUND INVESTIGATION AT DETAIL DESIGN STAGE



<div><div>Disclaimer</div><div><p>a. © National Transport Authority (NTA) 2022. This drawing is confidential and the copyright in it is owned by NTA. This drawing must not be either loaned, copied or otherwise reproduced in whole or in part or used for any purpose without the prior permission of NTA.</p><p>b. This drawing is to be used for the design element identified in the titlebox. Other information shown is to be considered indicative only. The drawing is to be read in conjunction with all other relevant design drawings.</p><p>c. O.S. data used for plans are printed under © Ordnance Survey Ireland Government of Ireland. All rights reserved. Licence Number 2022/OSI_NMA_180 National Transport Authority. All elevations are in metres and relate to OSI Geoid Model (OSGM15) Mean Head. All Co-ordinates are in Irish</p></div><div><p>Transverse Mercator Grid (ITM) as defined by OSI active local GPS station.</p><p>d. Information concerning the position of apparatus shown on this drawing is based on drawings supplied by the utility owners and/or the utility works contractor, whilst every care has been taken in the preparation of this drawing, positions should be taken as approximate and are intended for general guidance only and no representation is made by the NTA as to the accuracy, completeness, sufficiency or otherwise of this drawing and the position of the apparatus. The information contained herein does not purport to be comprehensive or final as the apparatus is subject to being altered and/or superceded. Recipients should not rely on this information. Any liabilities are hereby expressly disclaimed.</p><p>e. The information contained herein has been provided by the NTA but does not purport to be comprehensive or final. Recipients should not rely on the information. Neither the NTA nor any of its directors, officers, employees, agents, stakeholders or advisers make any representation or warranty as to, or accept any liability or responsibility in relation to, the adequacy, accuracy, reasonableness or completeness of the information provided as part of this document or any matter on which the information is based (including but not limited to loss or damage arising as a result of reliance by recipients on the information or any part of it). Any liabilities are hereby expressly disclaimed.</p></div></div> <div><div><div><div><div><div></div><div>Project Ireland 2040</div><div>Building Ireland's Future</div></div></div></div></div></div>	<table><tr><th>Rev</th><th>Date</th><th>Dwn</th><th>Chk'd</th><th>App'd</th><th>Description</th></tr><tr><td>M01</td><td>13/05/2022</td><td>SSJ</td><td>EFD</td><td>SMG</td><td>ISSUE FOR PHASE 4: PLANNING</td></tr><tr><td> </td><td> </td><td> </td><td> </td><td> </td><td> </td></tr><tr><td> </td><td> </td><td> </td><td> </td><td> </td><td> </td></tr><tr><td> </td><td> </td><td> </td><td> </td><td> </td><td> </td></tr><tr><td> </td><td> </td><td> </td><td> </td><td> </td><td> </td></tr></table>	Rev	Date	Dwn	Chk'd	App'd	Description	M01	13/05/2022	SSJ	EFD	SMG	ISSUE FOR PHASE 4: PLANNING																									<div><div><div><div><div></div><div>NTA</div><div>Údarás Náisiúnta Iompair</div><div>National Transport Authority</div></div></div></div></div>	<div><div><div><div><div></div><div>Engineering Designer</div></div><div><div><div><div></div><div>PRODOT</div><div>ROADWAY & CONSTRUCTION</div></div><div><div>TYPESA</div></div></div></div></div></div></div>	<div><div><div><div><div>Programme Title</div><div>BUSCONNECTS DUBLIN</div></div><div><div>CORE BUS CORRIDORS INFRASTRUCTURE WORKS</div></div></div><div><div><div>Drawing Title</div><div>BALLYMUN / FINGLAS TO CITY CENTRE CORE BUS CORRIDOR SCHEME</div><div>LANDSCAPING AND URBAN REALM</div></div></div></div></div>	<table><tr><td>Date</td><td>13/05/2022</td><td>Scale</td><td>1:500 @ A1 1:1000 @ A3</td><td>Drawn</td><td>SSJ</td><td>Checked</td><td>EFD</td><td>Approved</td><td>SMG</td></tr><tr><td>Project Code</td><td>BCIDD</td><td>Originator Code</td><td>ROT</td><td>QMS Code</td><td colspan="4"></td><td></td></tr></table>	Date	13/05/2022	Scale	1:500 @ A1 1:1000 @ A3	Drawn	SSJ	Checked	EFD	Approved	SMG	Project Code	BCIDD	Originator Code	ROT	QMS Code						<div><div><div><div><div>Drawing File Name</div><div>BCIDD-ROT-ENV_LA-0304_XX_00-DR-LL-0023</div></div><div><div>Sheet Number</div><div>23 of 37</div></div><div><div>Status</div><div>A</div></div><div><div>Rev</div><div>M01</div></div></div></div></div>
	Rev	Date	Dwn	Chk'd	App'd	Description																																																								
M01	13/05/2022	SSJ	EFD	SMG	ISSUE FOR PHASE 4: PLANNING																																																									
Date	13/05/2022	Scale	1:500 @ A1 1:1000 @ A3	Drawn	SSJ	Checked	EFD	Approved	SMG																																																					
Project Code	BCIDD	Originator Code	ROT	QMS Code																																																										

DO NOT SCALE USE FIGURED DIMENSIONS ONLY



LEGEND:

EXISTING SURFACE RETAINED

PROPOSED POURED CONCRETE

PROPOSED ASPHALT

PROPOSED STONE PAVING

PROPOSED CONCRETE PAVING

PROPOSED STONE / CONCRETE SETT PAVING

PROPOSED SELF-BINDING GRAVEL

PROPOSED COMMUNITY ENHANCEMENT

PROPOSED TREES

RETAINED TREES

REMOVED TREES

RETAINED VEGETATION

REMOVED VEGETATION

PROPOSED HEDGEROW

PROPOSED NATIVE PLANTING

PROPOSED ORNAMENTAL PLANTING

RETAINED GRASS VERGE AND AMENITY AREAS

PROPOSED GRASS VERGE AND AMENITY AREAS

PROPOSED SPECIES RICH GRASS LAND

SUDS

SITE BOUNDARY LINE

TEMPORARY LAND ACQUISITION

NOTE

PLANT SPECIES SIZES AND SPACINGS ARE INDICATIVE OF THE DESIGN INTENT AND SUBJECT TO AVAILABILITY AND FURTHER GROUND INVESTIGATION AT DETAIL DESIGN STAGE



LEGEND:

- EXISTING SURFACE RETAINED
- PROPOSED POURED CONCRETE
- PROPOSED ASPHALT
- PROPOSED STONE PAVING
- PROPOSED CONCRETE PAVING
- PROPOSED STONE / CONCRETE SETT PAVING
- PROPOSED SELF-BINDING GRAVEL
- PROPOSED COMMUNITY ENHANCEMENT
- PROPOSED TREES
- RETAINED TREES
- REMOVED TREES
- RETAINED VEGETATION
- REMOVED VEGETATION
- PROPOSED HEDGEROW
- PROPOSED NATIVE PLANTING
- PROPOSED ORNAMENTAL PLANTING
- RETAINED GRASS VERGE AND AMENITY AREAS
- PROPOSED GRASS VERGE AND AMENITY AREAS
- PROPOSED SPECIES RICH GRASS LAND
- SUDS
- SITE BOUNDARY LINE
- TEMPORARY LAND ACQUISITION

NOTE

PLANT SPECIES SIZES AND SPACINGS ARE INDICATIVE OF THE DESIGN INTENT AND SUBJECT TO AVAILABILITY AND FURTHER GROUND INVESTIGATION AT DETAIL DESIGN STAGE

Project Ireland 2040

Building Ireland's Future

Rev	Date	Drm	Chk'd	App'd	Description
M01	13/05/2022	SSJ	EFD	SMG	ISSUE FOR PHASE 4: PLANNING

NTA

Údarás Náisiúnta Iompair

National Transport Authority

Date: 13/05/2022

Scale: 1:500 @ A1
1:1000 @ A3

Project Code: BCIDD

Originator Code: ROT

Engineering Designer

IROD

RODWAY & O'DONOGHAN

TYPSA

Drawn	Checked	Approved
SSJ	EFD	SMG

QMS Code

Programme Title

BUSCONNECTS DUBLIN

CORE BUS CORRIDORS INFRASTRUCTURE WORKS

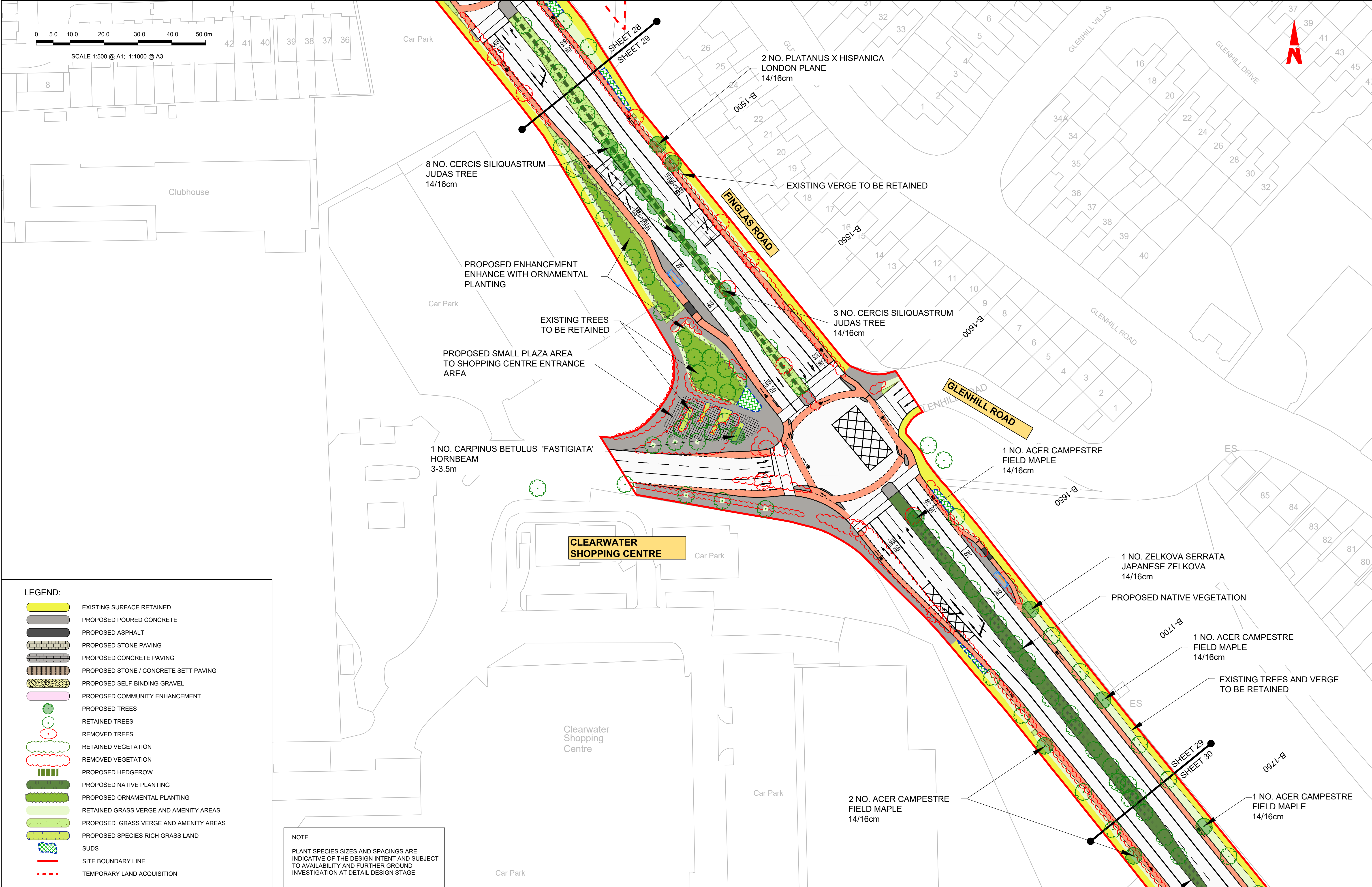
Drawing Title

BALLYMUN / FINGLAS TO CITY CENTRE CORE BUS CORRIDOR SCHEME

LANDSCAPING AND URBAN REALM

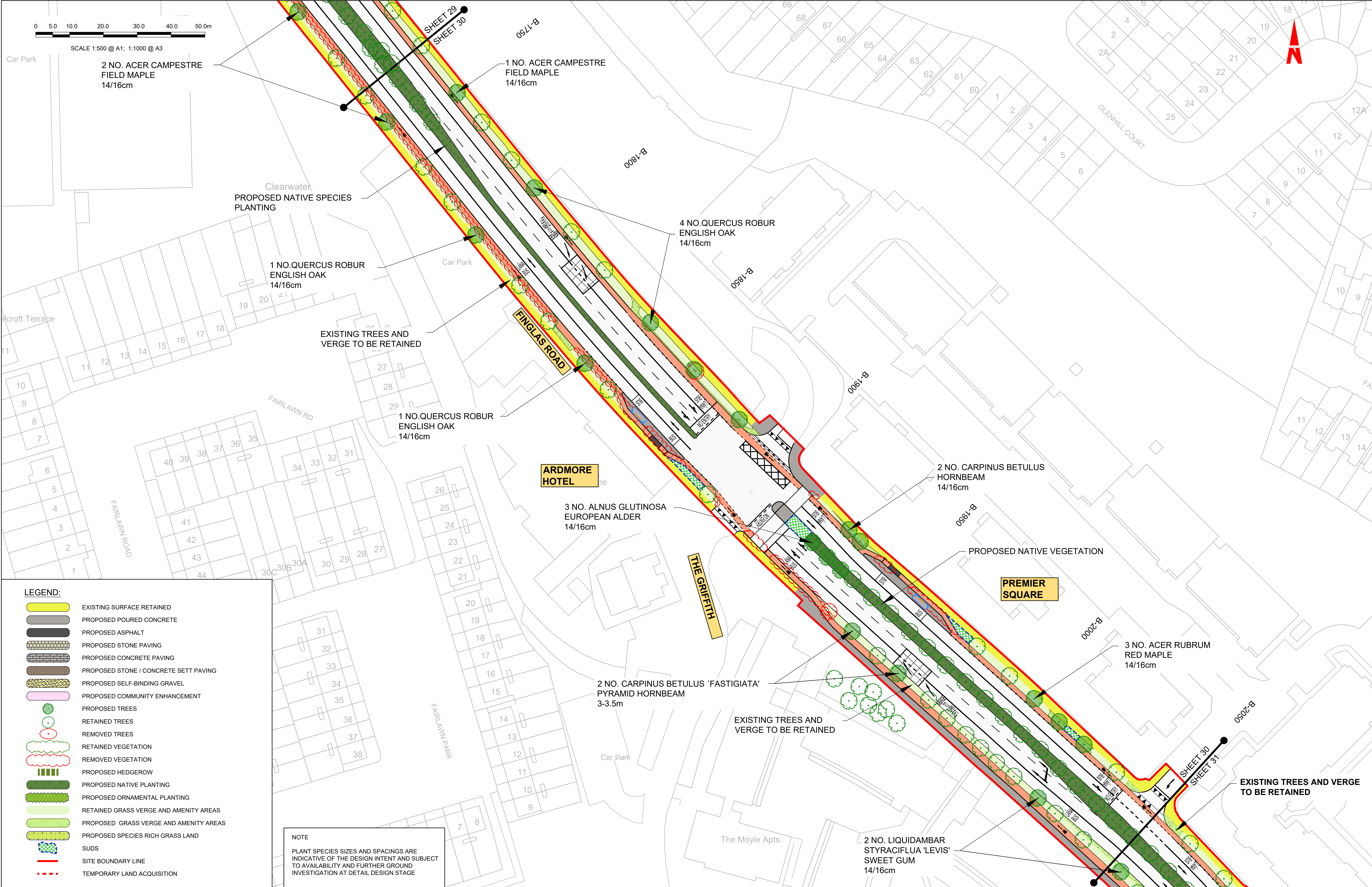
Drawing File Name	Sheet Number	Status	Rev
BCIDD-ROT-ENV_LA-0304_XX_00-DR-LL-0025	25 of 37	A	M01

DO NOT SCALE USE FIGURED DIMENSIONS ONLY



<div>Disclaimer</div> <div>a. © National Transport Authority (NTA) 2022. This drawing is confidential and the copyright in it is owned by NTA. This drawing must not be either loaned, copied or otherwise reproduced in whole or in part or used for any purpose without the prior permission of NTA.</div> <div>b. This drawing is to be used for the design element identified in the titlebox. Other information shown is to be considered indicative only. The drawing is to be read in conjunction with all other relevant design drawings.</div> <div>c. O.S. data used for plans are printed under © Ordnance Survey Ireland Government of Ireland. All rights reserved. Licence Number 2022/OSI_NMA_180 National Transport Authority. All elevations are in metres and relate to OSI Geoid Model (OSGM15) Mean Head. All Co-ordinates are in Irish</div>	<div>Transverse Mercator Grid (ITM) as defined by OSI active local GPS station.</div> <div>d. Information concerning the position of apparatus shown on this drawing is based on drawings supplied by the utility owners and/or the utility works contractor, whilst every care has been taken in the preparation of this drawing, positions should be taken as approximate and are intended for general guidance only and no representation is made by the NTA as to the accuracy, completeness, sufficiency or otherwise of this drawing and the position of the apparatus. The information contained herein does not purport to be comprehensive or final as the apparatus is subject to being altered and/or superceded. Recipients should not rely on this information. Any liabilities are hereby expressly disclaimed.</div>	<div>The information contained herein has been provided by the NTA but does not purport to be comprehensive or final. Recipients should not rely on the information. Neither the NTA nor any of its directors, officers, employees, agents, stakeholders or advisers make any representation or warranty as to, or accept any liability or responsibility in relation to, the adequacy, accuracy, reasonableness or completeness of the information provided as part of this document or any matter on which the information is based (including but not limited to loss or damage arising as a result of reliance by recipients on the information or any part of it). Any liabilities are hereby expressly disclaimed.</div>	<div>Project Ireland 2040</div> <div>Building Ireland's Future</div>					<table><tr><th>Rev</th><th>Date</th><th>Dwn</th><th>Chk'd</th><th>App'd</th><th>Description</th></tr><tr><td>M01</td><td>13/05/2022</td><td>SSJ</td><td>EFD</td><td>SMG</td><td>ISSUE FOR PHASE 4: PLANNING</td></tr><tr><td> </td><td> </td><td> </td><td> </td><td> </td><td> </td></tr><tr><td> </td><td> </td><td> </td><td> </td><td> </td><td> </td></tr><tr><td> </td><td> </td><td> </td><td> </td><td> </td><td> </td></tr><tr><td> </td><td> </td><td> </td><td> </td><td> </td><td> </td></tr><tr><td> </td><td> </td><td> </td><td> </td><td> </td><td> </td></tr><tr><td> </td><td> </td><td> </td><td> </td><td> </td><td> </td></tr></table>	Rev	Date	Dwn	Chk'd	App'd	Description	M01	13/05/2022	SSJ	EFD	SMG	ISSUE FOR PHASE 4: PLANNING																																					<div>Client</div> <div><div>NTA</div><div>Údarás Náisiúnta Iompair</div><div>National Transport Authority</div></div>	<div>Engineering Designer</div> <div><div>PROD</div><div>RODNEY & O'DONOGHAN</div><div>TYPSA</div></div>	<div>Programme Title</div> <div>BUSCONNECTS DUBLIN</div> <div>CORE BUS CORRIDORS INFRASTRUCTURE WORKS</div>
			Rev	Date	Dwn	Chk'd	App'd	Description																																																			
M01	13/05/2022	SSJ	EFD	SMG	ISSUE FOR PHASE 4: PLANNING																																																						
<div>Drawing Title</div> <div>BALLYMUN / FINGLAS TO CITY CENTRE CORE BUS CORRIDOR SCHEME</div> <div>LANDSCAPING AND URBAN REALM</div>					<table><tr><td>Date</td><td>13/05/2022</td><td>Scale</td><td>1:500 @ A1 1:1000 @ A3</td><td>Drawn</td><td>SSJ</td><td>Checked</td><td>EFD</td><td>Approved</td><td>SMG</td></tr><tr><td>Project Code</td><td>BCIDD</td><td>Originator Code</td><td>ROT</td><td>QMS Code</td><td> </td><td> </td><td> </td><td> </td><td> </td></tr></table>	Date	13/05/2022	Scale	1:500 @ A1 1:1000 @ A3	Drawn	SSJ	Checked	EFD	Approved	SMG	Project Code	BCIDD	Originator Code	ROT	QMS Code						<table><tr><td>Drawing File Name</td><td>BCIDD-ROT-ENV_LA-0304_XX_00-DR-LL-0029</td><td>Sheet Number</td><td>29 of 37</td><td>Status</td><td>A</td><td>Rev</td><td>M01</td></tr></table>	Drawing File Name	BCIDD-ROT-ENV_LA-0304_XX_00-DR-LL-0029	Sheet Number	29 of 37	Status	A	Rev	M01																									
Date	13/05/2022	Scale	1:500 @ A1 1:1000 @ A3	Drawn	SSJ	Checked	EFD	Approved	SMG																																																		
Project Code	BCIDD	Originator Code	ROT	QMS Code																																																							
Drawing File Name	BCIDD-ROT-ENV_LA-0304_XX_00-DR-LL-0029	Sheet Number	29 of 37	Status	A	Rev	M01																																																				

DO NOT SCALE USE FIGURED DIMENSIONS ONLY



LEGEND:

- EXISTING SURFACE RETAINED
- PROPOSED POURED CONCRETE
- PROPOSED ASPHALT
- PROPOSED STONE PAVING
- PROPOSED CONCRETE PAVING
- PROPOSED STONE / CONCRETE SETT PAVING
- PROPOSED SELF-BINDING GRAVEL
- PROPOSED COMMUNITY ENHANCEMENT
- PROPOSED TREES
- RETAINED TREES
- REMOVED TREES
- RETAINED VEGETATION
- REMOVED VEGETATION
- PROPOSED HEDGEROW
- PROPOSED NATIVE PLANTING
- PROPOSED ORNAMENTAL PLANTING
- RETAINED GRASS VERGE AND AMENITY AREAS
- PROPOSED GRASS VERGE AND AMENITY AREAS
- PROPOSED SPECIES RICH GRASS LAND
- SUDS
- SITE BOUNDARY LINE
- TEMPORARY LAND ACQUISITION

NOTE

PLANT SPECIES SIZES AND SPACINGS ARE INDICATIVE OF THE DESIGN INTENT AND SUBJECT TO AVAILABILITY AND FURTHER GROUND INVESTIGATION AT DETAIL DESIGN STAGE

Rev

M01	13/05/2022	SSJ	EFD	SMG	ISSUE FOR PHASE 4: PLANNING
-----	------------	-----	-----	-----	-----------------------------

Date

13/05/2022

Scale

1:500 @ A1
1:1000 @ A3

Client

NTA
Údarás Náisiúnta Iompair
National Transport Authority

Engineering Designer

PROD
ROADWAY & DRAINAGE
TYPSA

Programme Title

BUSCONNECTS DUBLIN
CORE BUS CORRIDORS INFRASTRUCTURE WORKS

Drawing Title

BALLYMUN / FINGLAS TO CITY CENTRE CORE BUS CORRIDOR SCHEME
LANDSCAPING AND URBAN REALM

Drawing File Name

BCIDD-ROT-ENV_LA-0304_XX_00-DR-LL-0030

Sheet Number

30 of 37

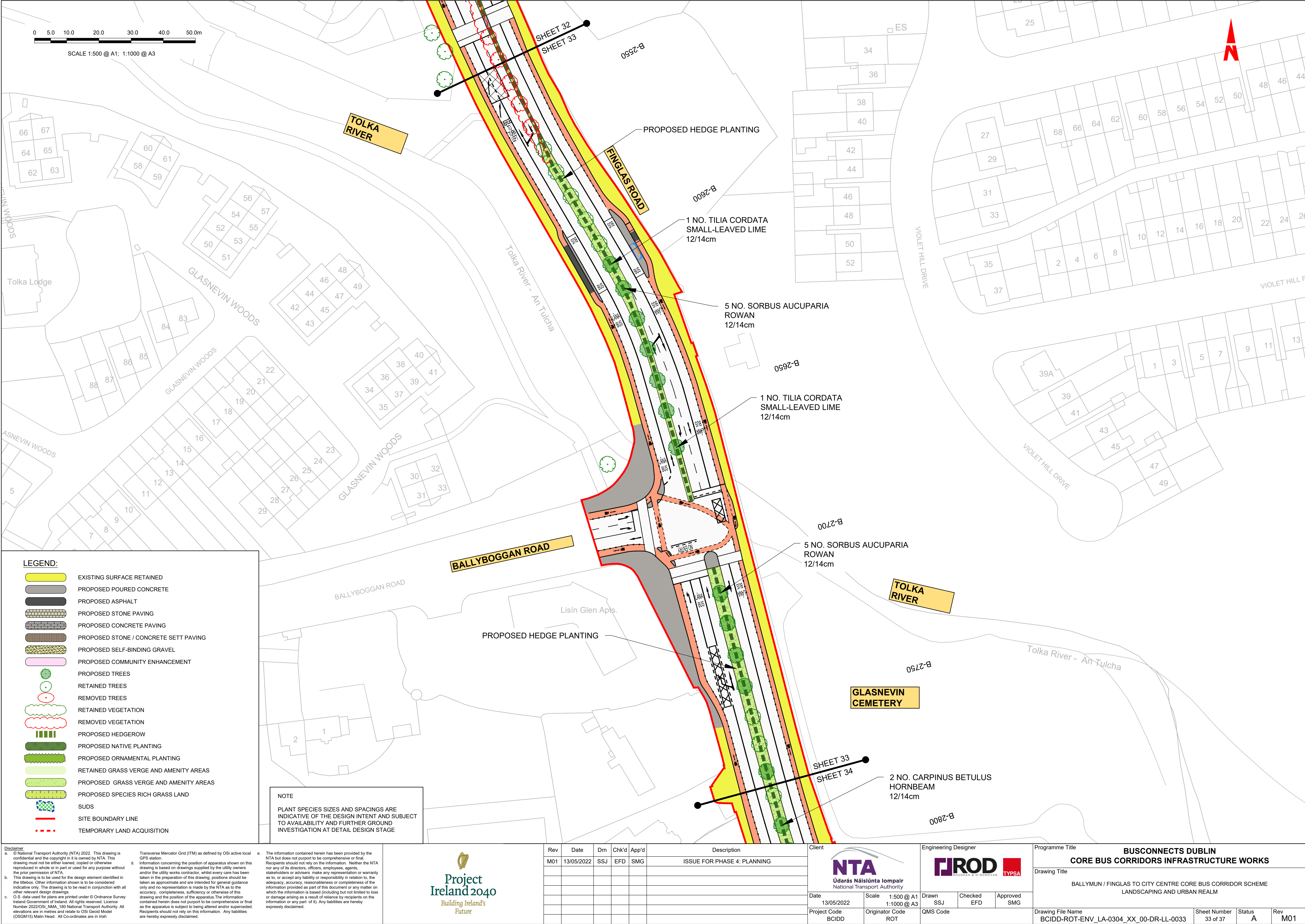
Status

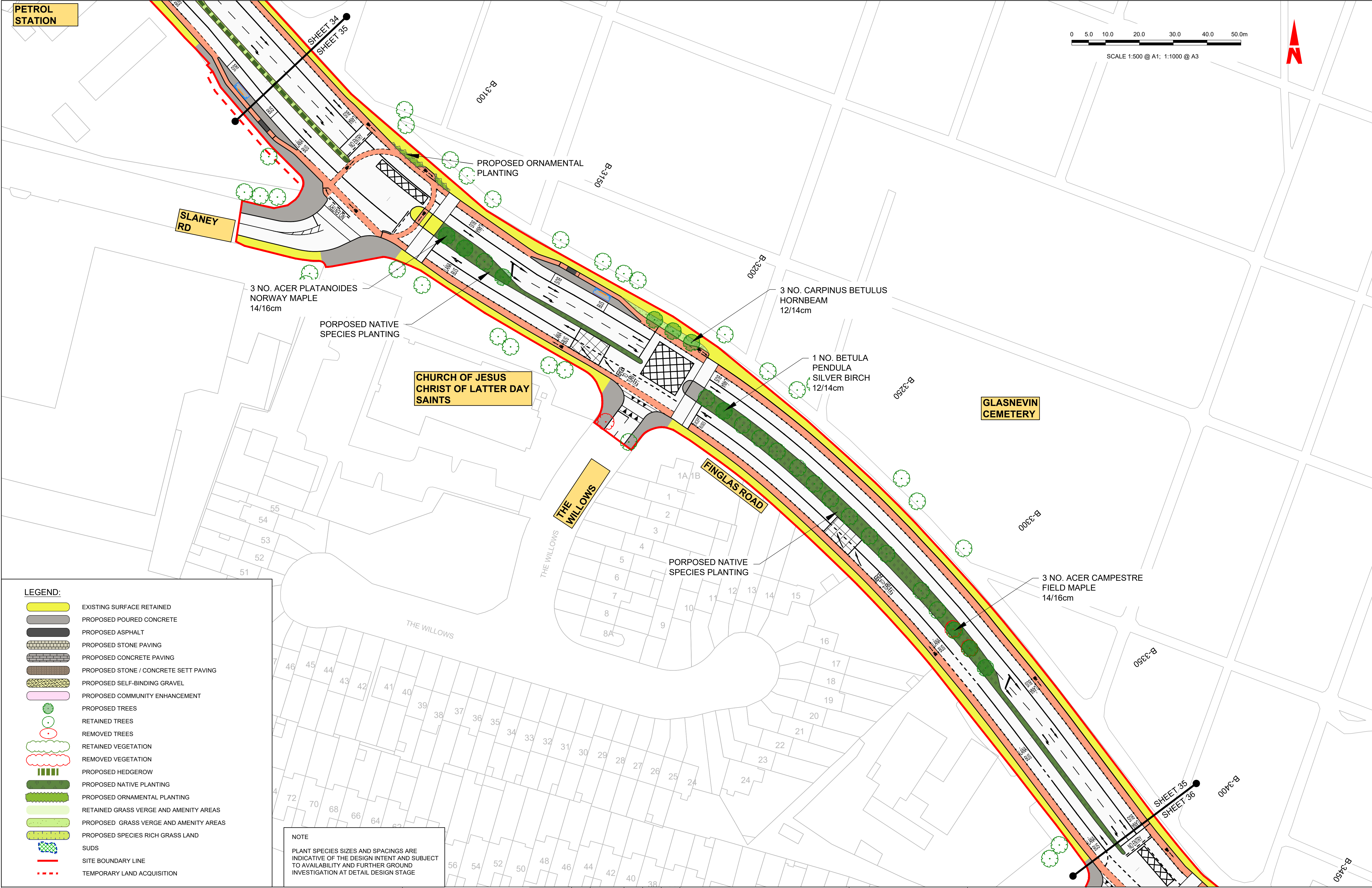
A

Rev

M01

DO NOT SCALE USE FIGURED DIMENSIONS ONLY





LEGEND:

- EXISTING SURFACE RETAINED
- PROPOSED POURED CONCRETE
- PROPOSED ASPHALT
- PROPOSED STONE PAVING
- PROPOSED CONCRETE PAVING
- PROPOSED STONE / CONCRETE SETT PAVING
- PROPOSED SELF-BINDING GRAVEL
- PROPOSED COMMUNITY ENHANCEMENT
- PROPOSED TREES
- RETAINED TREES
- REMOVED TREES
- RETAINED VEGETATION
- REMOVED VEGETATION
- PROPOSED HEDGEROW
- PROPOSED NATIVE PLANTING
- PROPOSED ORNAMENTAL PLANTING
- RETAINED GRASS VERGE AND AMENITY AREAS
- PROPOSED GRASS VERGE AND AMENITY AREAS
- PROPOSED SPECIES RICH GRASS LAND
- SUDS
- SITE BOUNDARY LINE
- TEMPORARY LAND ACQUISITION

NOTE

PLANT SPECIES SIZES AND SPACINGS ARE INDICATIVE OF THE DESIGN INTENT AND SUBJECT TO AVAILABILITY AND FURTHER GROUND INVESTIGATION AT DETAIL DESIGN STAGE

Project Ireland 2040

Building Ireland's Future

Rev	Date	Drm	Chk'd	App'd	Description
M01	13/05/2022	SSJ	EFD	SMG	ISSUE FOR PHASE 4: PLANNING

NTA

Údarás Náisiúnta Iompair

National Transport Authority

Date: 13/05/2022

Scale: 1:500 @ A1
1:1000 @ A3

Project Code: BCIDD

Originator Code: ROT

Engineering Designer

PROD

TYPSA

Drawn: SSJ

Checked: EFD

Approved: SMG

QMS Code

Programme Title

BUSCONNECTS DUBLIN

CORE BUS CORRIDORS INFRASTRUCTURE WORKS

Drawing Title

BALLYMUN / FINGLAS TO CITY CENTRE CORE BUS CORRIDOR SCHEME

LANDSCAPING AND URBAN REALM

Drawing File Name

BCIDD-ROT-ENV_LA-0304_XX_00-DR-LL-0035

Sheet Number

35 of 37

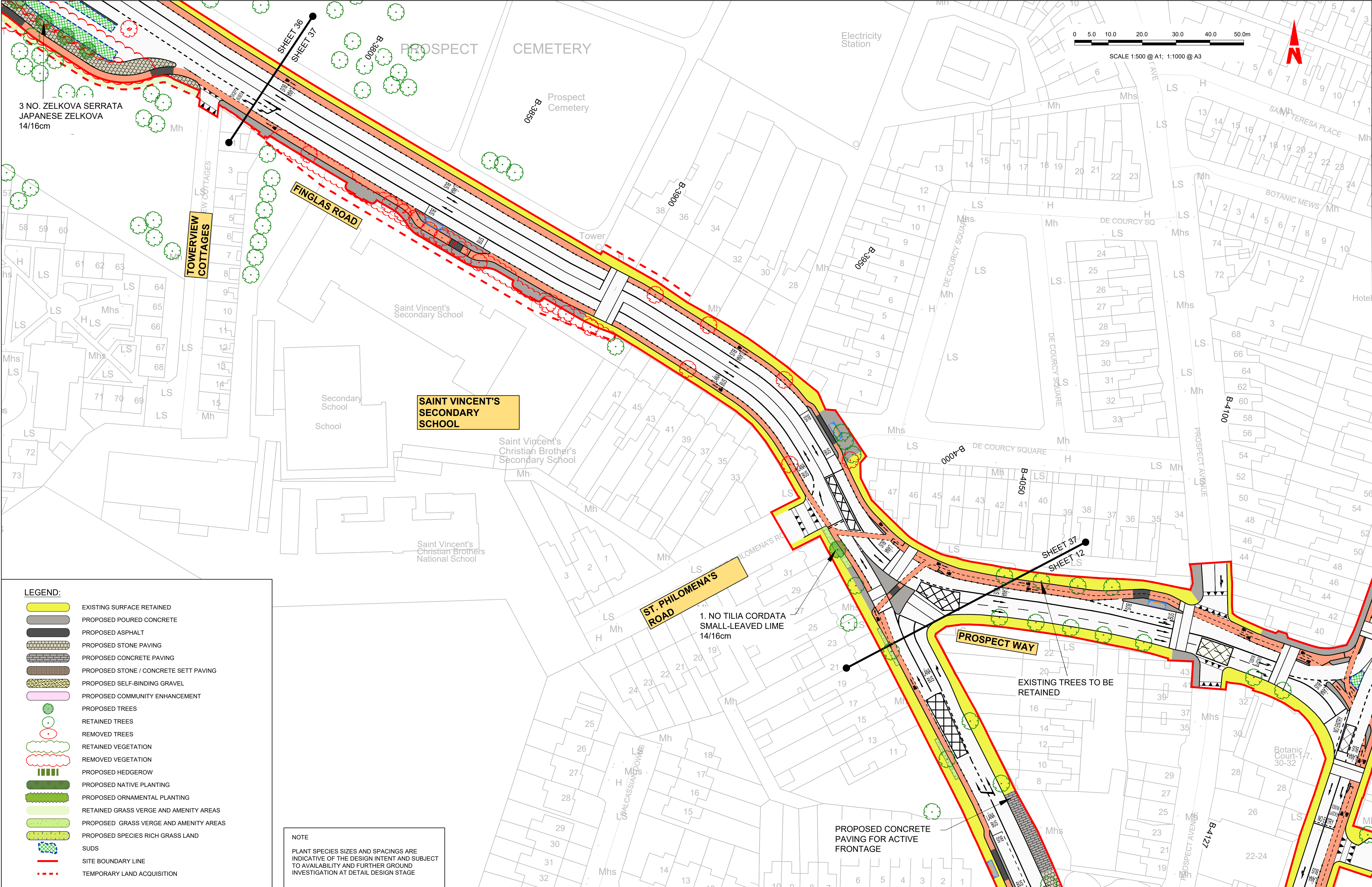
Status

A

Rev

M01

DO NOT SCALE USE FIGURED DIMENSIONS ONLY



LEGEND:

- EXISTING SURFACE RETAINED
- PROPOSED POURED CONCRETE
- PROPOSED ASPHALT
- PROPOSED STONE PAVING
- PROPOSED CONCRETE PAVING
- PROPOSED STONE / CONCRETE SETT PAVING
- PROPOSED SELF-BINDING GRAVEL
- PROPOSED COMMUNITY ENHANCEMENT
- PROPOSED TREES
- RETAINED TREES
- REMOVED TREES
- RETAINED VEGETATION
- REMOVED VEGETATION
- PROPOSED HEDGEROW
- PROPOSED NATIVE PLANTING
- PROPOSED ORNAMENTAL PLANTING
- RETAINED GRASS VERGE AND AMENITY AREAS
- PROPOSED GRASS VERGE AND AMENITY AREAS
- PROPOSED SPECIES RICH GRASS LAND
- SUDS
- SITE BOUNDARY LINE
- TEMPORARY LAND ACQUISITION

NOTE

PLANT SPECIES SIZES AND SPACINGS ARE INDICATIVE OF THE DESIGN INTENT AND SUBJECT TO AVAILABILITY AND FURTHER GROUND INVESTIGATION AT DETAIL DESIGN STAGE

Rev **Date** **Drm** **Chk'd** **App'd** **Description**

M01	13/05/2022	SSJ	EFD	SMG	ISSUE FOR PHASE 4: PLANNING
-----	------------	-----	-----	-----	-----------------------------

Client **Engineering Designer** **Programme Title**

NTA
Údarás Náisiúnta Iompair
National Transport Authority

PRODA
RÓD
ROADWAY & DRAINAGE
TPSPA

**BUSCONNECTS DUBLIN
CORE BUS CORRIDORS INFRASTRUCTURE WORKS**

Date **Scale** **Drawn** **Checked** **Approved**

13/05/2022	1:500 @ A1 1:1000 @ A3	SSJ	EFD	SMG
------------	---------------------------	-----	-----	-----

Project Code **Originator Code** **QMS Code**

BCIDD	ROT	
-------	-----	--

Drawing Title **Drawing File Name** **Sheet Number** **Status** **Rev**

BALLYMUN / FINGLAS TO CITY CENTRE CORE BUS CORRIDOR SCHEME LANDSCAPING AND URBAN REALM	BCIDD-ROT-ENV_LA-0304_XX_00-DR-LL-0037	37 of 37	A	M01
---	--	----------	---	-----